Met Office

Daily weather summary | September 2019

Monthly weather summary collated on the 14 October 2019 15:43 pm

Product designed by the Met Office National Climate Information Centre (NCIC) in collaboration with The National Meteorological Library and Archive (NMLA).

Met Office and the Met Office logo are registered trademarks. © Crown copyright 2019

Daily Weather Summaries for September 2019

If you have any questions or feedback about this product or wish to obtain further data please contact the Met Office.

This document contains daily weather summaries for each day of September 2019. The Met Office National Meteorological Library and Archive holds a continuous record of daily weather summaries or daily weather reports from 1860, and these daily weather summaries form a continuation of that series.

The purpose of each summary is to provide an overview of the weather conditions across the UK on that day, with the historical emphasis mainly based on observations from surface network of weather stations, although the format has varied over the decades. While the emphasis remains on observations from the surface network, the current daily weather summaries supplement these by including satellite and rain-radar imagery to provide a more complete overview. The current format of the daily weather summaries is as follows:

1. Text summary of the main characteristics of the weather during the day, written by an operational meteorologist in the Met Office operations centre.
2. Table of daily extremes for the UK for key climate variables including temperature, rainfall, sunshine and gust speeds.
3. Overview of the synoptic situation at 00 and 12 UTC comprising: analysis charts showing the surface pressure pattern and associated weather fronts; North Atlantic and European infra-red satellite images showing cloud-cover; combined infra-red and rain-radar images of the UK; maps of wind speed and direction at 00 and 12 UTC; observations of pressure, wind speed and direction, cloud cover, air and dewpoint temperature at selected UK and European stations in data tables.
4. UK maps of key climate variables from observing stations including maximum, minimum and grass minimum temperature, rainfall, sunshine, gust speed and snow.
5. Further guidance notes

If you spot any data errors or omissions in this product please contact the Met Office.

Monthly summary collated 14/10/2019 15:43 Product designed by the Met Office National Climate Information Centre working with the Library and Archive.

Met Office Crown Copyright

Station Network Maps

This issue of the daily weather summary provides data for the following UK and European locations (Reykjavic (5) also included):

Daily Weather Summary for Sunday 01 September 2019

This day's summary created 08/09/2019 03:00

Summary of the UK Weather for Sunday 01 September 2019

Southern and eastern areas had a mainly dry night with clear periods, allowing it to turn chilly with a few mist patches forming by the morning. Further north and west there were some showers, heaviest and most widespread towards the northwest, where they were also rather blustery. It was a day of sunny spells and showers across Scotland, Northern Ireland and northern England, where the showers were heavy and thundery at times, especially during the afternoon. Elsewhere, it was a mostly dry day, with good spells of sunshine across southern England and Wales. It was a cooler day compared to Saturday. It was a breezy day for many, making it feel on the cool side, especially in the north and west.

Daily Extremes

Highest Maximum	**21.8°C** Frittenden (Kent, 38mAMSL)
Lowest Maximum	**11.6°C** Loch Glascarnoch (Ross & Cromarty, 269mAMSL)
Highest Minimum	**14.6°C** Bognor Regis (West Sussex, 7mAMSL)
Lowest Minimum	**4.9°C** Copley (Durham, 253mAMSL) also St Harmon No 2 (Powys, 291mAMSL)
Lowest Grass Minimum	**0.6°C** South Newington (Oxfordshire, 105mAMSL)
Most Rainfall	**16.2mm** Skye: Alltdearg House (Inverness-shire, 55mAMSL)
Most Sunshine	**12.0hr** St Athan (South Glamorgan, 49mAMSL)
Highest Gust	**39Kt 45mph** Weybourne (Norfolk, 21mAMSL)
Highest Gust (mountain)	**61Kt 70mph** Cairngorm Summit (Inverness-shire, 1237mAMSL)
Greatest Snow Depth at 0900 UTC	No non-zero values

mAMSL refers to station elevation in metres above mean sea level

Daily Weather Summary for Sunday 01 September 2019

North Atlantic and Europe analysis charts and satellite images at 0000 UTC

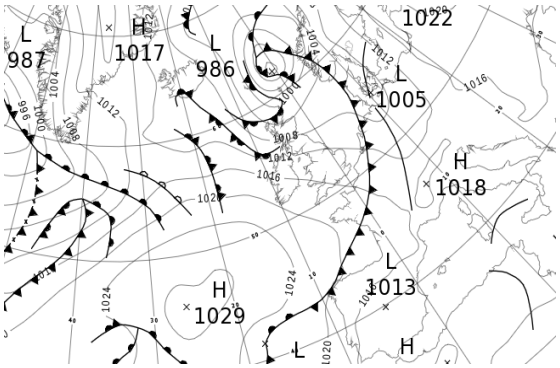



North Atlantic and Europe analysis charts and satellite images at 1200 UTC

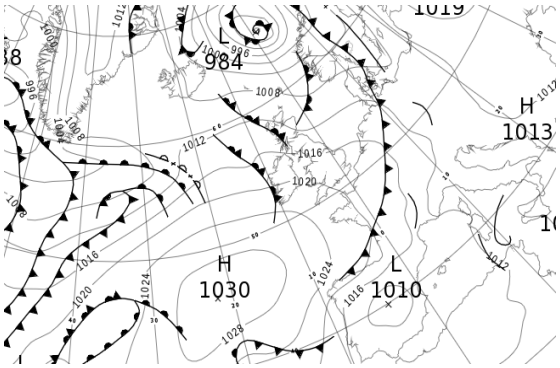



All satellite imagery copyright Met Office and EUMETSAT (European Organisation for the Exploitation of Meteorological Satellites). These show infra-red images from the geostationary MSG satellite. The rainfall rates are derived from both rain-radar and satellite data.

Daily Weather Summary for Sunday 01 September 2019

UK satellite and rain-radar precipitation rates at (L) 0000 and (R) 1200 UTC



UK wind speed and direction at (L) 0000 and (R) 1200 UTC

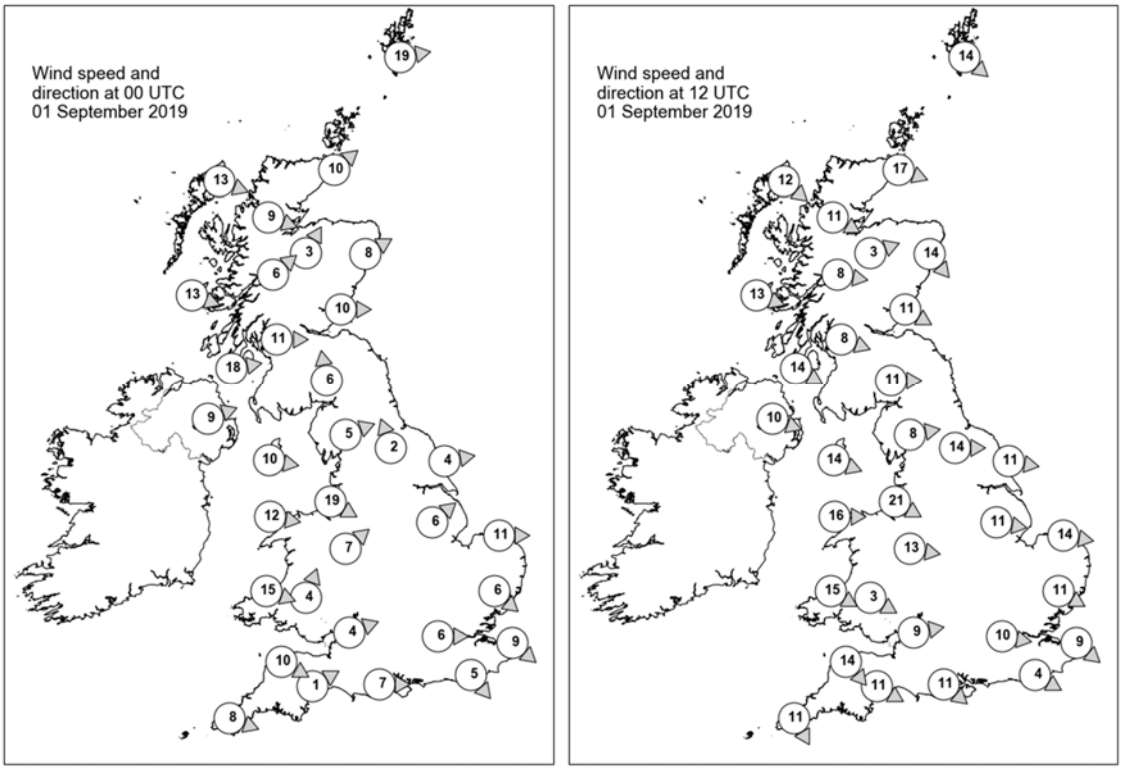

Daily Weather Summary for Sunday 01 September 2019

Selected UK readings at (L) 0000 and (R) 1200 UTC

STATIONS		0000 UTC						1200 UTC					
NO	SITE	PRESS	WDIR	WSPD	CLOUD	TEMP	TDEW	PRESS	WDIR	WSPD	CLOUD	TEMP	TDEW
1	Lerwick	996.8	W	19	8	10.0	8.1	1007.7	NW	14	7	10.5	7.0
2	Wick	1001.2	SW	10	3	9.2	8.2	1010.5	WNW	17	3	12.3	7.7
3	Stornoway	1003.5	WNW	13	8	11.0	10.4	1012.6	NW	12	7	13.1	6.1
4	Loch Glascarnoch	1004.4	WNW	9	7	9.1	7.8	1012.8	WNW	11	8	10.4	8.8
5	Aviemore	1005.4	SSW	3	2	7.9	6.9	1012.2	WSW	3	6	11.8	6.8
6	Dyce	1004.6	WSW	8	0	9.3	6.2	1011.1	NW	14	7	14.4	6.0
7	Tulloch Bridge	1007.4	SW	6	7	9.8	7.5	1013.8	W	8	7	12.3	5.8
8	Tiree	1008.6	WNW	13	6	11.6	8.9	1014.9	WNW	13	7	13.8	8.9
9	Leuchars	1006.7	W	10	0	9.5	8.2	1012.2	WNW	11	7	15.2	6.7
10	Bishopton	1008.9	W	11	6	10.6	9.3	1014.1	WNW	8	6	14.0	8.3
11	Machrihanish	1010.3	W	18	8	12.3	9.3	1015.6	WNW	14	2	14.2	9.8
12	Boulmer	-	-	-	-	-	-	-	-	-	-	-	-
13	Eskdalemuir	1010.7	S	6	6	7.2	6.9	1014.4	W	11	7	11.8	6.9
14	Aldergrove	1012.7	WSW	9	3	11.2	8.6	1017.3	WNW	10	4	12.6	9.8
15	Shap	1012.2	WSW	5	7	9.7	7.6	1014.7	W	8	-	14.4	7.6
16	Leeming	1011.6	SSE	2	0	8.2	5.1	1014.2	W	14	1	17.6	6.5
17	Ronaldsway	1013.0	W	10	3	12.8	8.1	1017.2	WNW	14	5	14.8	8.5
18	Bridlington	1011.3	W	4	0	10.1	7.8	1014.0	W	11	4	19.1	7.0
19	Crosby	1013.2	WNW	19	4	15.2	10.0	1017.6	WNW	21	5	14.9	10.0
20	Valley	1014.4	W	12	3	13.2	9.2	1019.0	W	16	1	16.0	9.6
21	Waddington	1013.1	SW	6	2	11.2	7.9	1016.5	W	11	7	14.4	9.0
22	Shawbury	1014.3	SW	7	0	10.7	8.9	1018.0	W	13	7	14.6	7.5
23	Weybourne	1012.5	W	11	1	12.6	8.7	1015.9	W	14	3	17.6	11.4
24	Bedford	-	-	-	-	-	-	-	-	-	-	-	-
25	Aberporth	1015.8	WNW	15	7	13.7	9.6	1020.4	WNW	15	0	14.6	9.0
26	Sennybridge	1016.2	SSW	4	7	9.3	8.4	1019.4	WNW	3	6	15.2	8.1
27	Wattisham	1013.7	NW	6	0	10.5	7.1	1016.8	WNW	11	3	17.0	4.8
28	Almondsbury	1015.6	WSW	4	7	12.3	9.1	1019.2	W	9	6	16.5	9.0
29	Heathrow	1014.9	W	6	6	13.3	7.7	1017.8	W	10	5	18.5	5.1
30	Manston	1013.8	NW	9	1	15.6	9.8	1017.8	NW	9	0	17.8	6.6
31	Chivenor	1016.3	WNW	10	8	15.6	9.2	1021.1	NW	14	4	16.3	6.9
32	Exeter	1016.5	WSW	1	8	11.2	9.2	1020.2	WNW	11	4	16.8	7.0
33	Herstmonceux	1014.9	NW	5	0	12.4	10.3	1018.0	WNW	4	4	19.3	8.3
34	Hurn	1016.0	W	7	8	11.8	9.4	1019.1	NW	11	5	18.3	6.7
35	Camborne	1018.2	WNW	8	3	13.9	10.0	1022.4	NNW	11	3	16.0	8.4

Daily Weather Summary for Sunday 01 September 2019

Selected European readings at (L) 0000 and (R) 1200 UTC

STATIONS		0000 UTC						1200 UTC					
NO	SITE	PRESS	WDIR	WSPD	CLOUD	TEMP	TDEW	PRESS	WDIR	WSPD	CLOUD	TEMP	TDEW
1	Murmansk	1013.1	SSW	6	7	12.5	11.1	1012.6	S	10	5	20.3	11.7
2	Helsinki	1019.0	S	2	9	14.6	14.6	1015.8	S	10	6	22.5	11.0
3	Stockholm	1014.1	SE	8	-	17.5	16.3	1007.4	SSE	14	-	25.5	18.4
4	Oslo	1006.7	NNE	8	-	14.2	12.6	-	-	-	6	-	-
5	Reykjavik	-	-	-	5	-	-	-	-	-	1	-	-
6	Moscow	1020.4	-	0	0	12.8	12.4	1017.5	N	2	4	24.4	10.6
7	Kiev	1017.5	E	2	2	19.4	14.4	1015.1	E	4	3	26.9	14.5
8	Warsaw	1017.6	SE	4	0	19.3	12.9	1012.3	ESE	10	1	29.3	15.5
9	Berlin	1009.4	SE	4	-	24.4	15.6	1009.0	NW	10	-	29.2	14.9
10	De Bilt	1010.5	WNW	4	8	18.4	15.6	1015.8	WNW	8	8	18.3	8.7
11	Dublin	1015.1	W	10	1	9.9	7.7	1019.1	W	17	7	15.4	6.3
12	Cork	1018.6	W	6	4	10.8	8.1	1021.8	W	14	7	16.7	8.0
13	Sofia	1017.1	-	0	0	14.7	10.0	1012.1	NE	2	0	27.8	6.6
14	Belgrade	1014.1	SE	4	0	24.7	13.9	1012.5	ESE	6	0	32.7	10.9
15	Budapest	1014.7	N	2	-	21.1	13.5	1012.1	SSW	4	-	32.6	14.7
16	Prague	1011.2	SW	2	-	22.1	14.7	1009.9	S	6	5	25.7	10.4
17	Munich	1012.1	SSW	6	1	20.4	12.3	1011.8	WNW	10	4	26.8	12.6
18	Strasbourg	1010.7	SSW	5	8	23.2	16.0	1015.0	W	8	-	24.7	12.0
19	Paris	1015.5	WNW	5	7	18.2	12.9	1018.0	NNW	7	3	22.1	6.7
20	Jersey	1017.7	NW	10	6	14.1	10.1	1020.5	NNW	10	7	16.5	10.8
21	Milan	1014.6	NW	2	-	21.3	17.3	1012.1	N	3	-	30.9	18.5
22	Marseille	1014.8	SSE	3	-	23.3	15.6	1012.3	W	12	-	31.1	16.7
23	Bordeaux	1018.5	WNW	3	7	17.5	14.6	1019.2	N	7	8	20.5	15.9
24	Rome	1013.1	NE	5	0	22.7	17.5	1011.4	W	10	6	28.5	21.3
25	Ajaccio	1013.7	NNE	7	-	21.6	16.3	1012.2	SW	10	-	28.3	20.6
26	Barcelona	1014.8	N	8	1	25.0	16.4	1014.6	SE	3	5	28.8	22.1
27	Majorca	1014.9	NNW	3	0	22.6	19.0	1013.2	SW	9	1	33.5	18.7
28	Madrid	1013.8	N	3	0	21.3	12.2	1010.6	S	5	4	31.5	11.3
29	Lisbon	1016.3	-	-	-	18.6	14.7	1014.6	-	-	-	28.4	16.2
30	Athens	1012.3	N	3	-	23.6	9.7	1010.7	NNE	9	0	31.4	5.2
31	Malta	1012.7	SSE	1	7	26.1	21.9	1012.2	S	6	6	29.4	18.3
32	Gibraltar	1015.5	E	6	7	23.1	21.4	1014.9	E	9	0	25.5	20.7

Daily Weather Summary for Sunday 01 September 2019

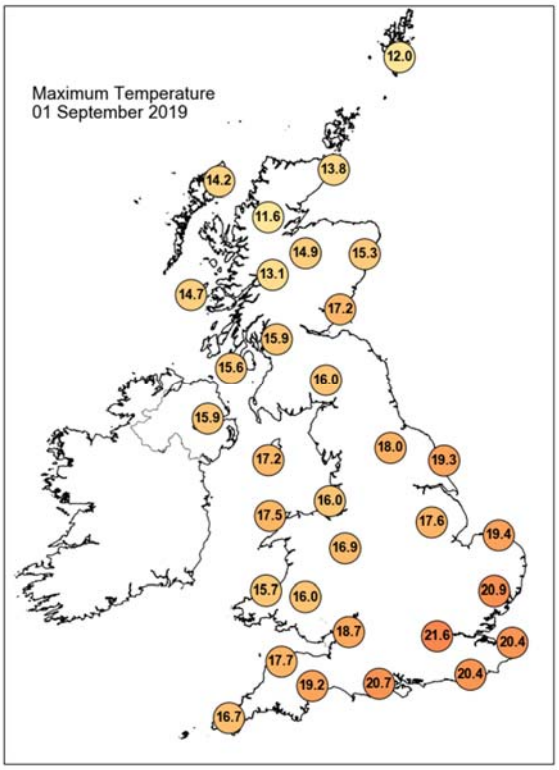

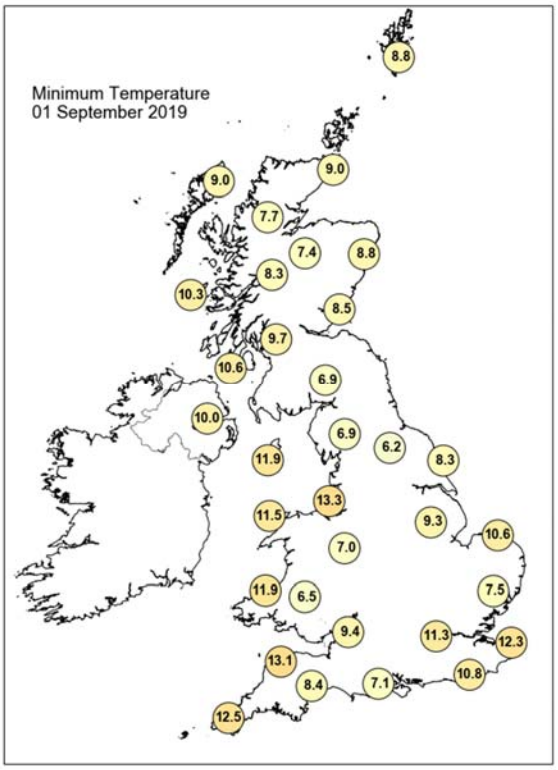

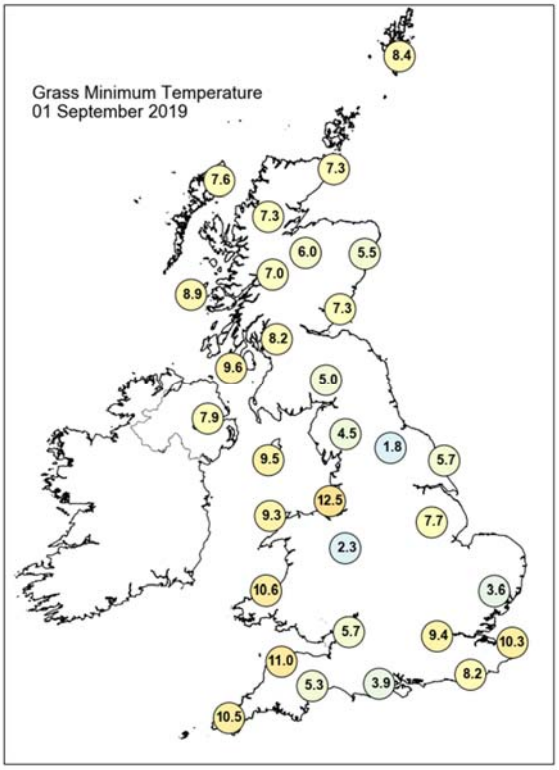

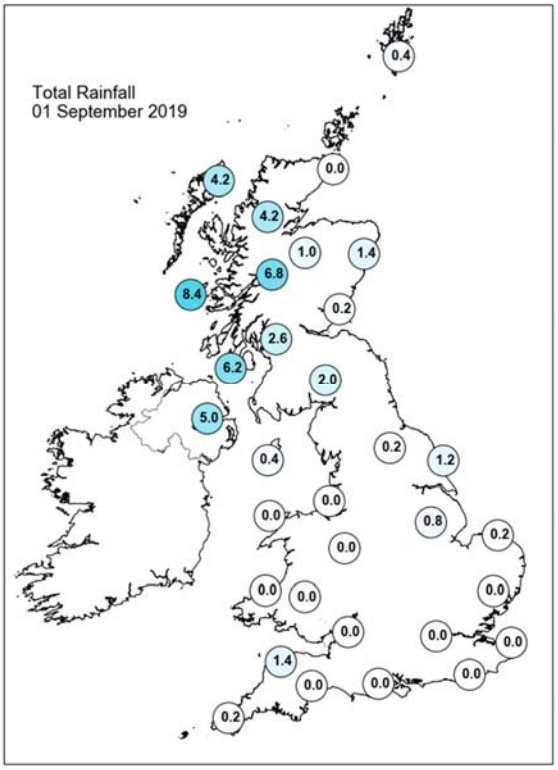

Daily Weather Summary for Sunday 01 September 2019

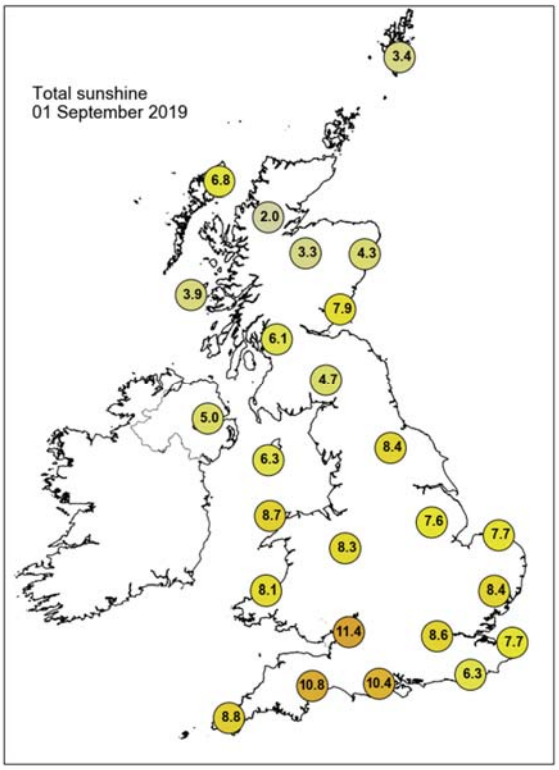

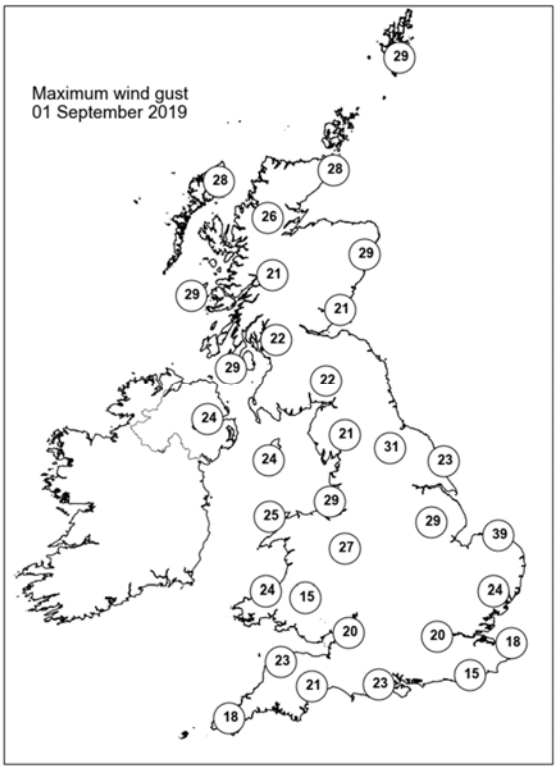

None of the selected stations observed a day of sleet or snow falling or non-zero snow depth at 0900 UTC.

Daily Weather Summary for Monday 02 September 2019

This day's summary created 14/10/2019 15:31

Summary of the UK Weather for Monday 02 September 2019

In the early hours of Monday there were clear skies across much of England and eastern Scotland. There was rain in Northern Ireland and western Scotland, and to a lesser extent in northern and southwest England. In the areas with clear skies, it was a cold night, with an air frost in parts of Scotland. Monday dawned dry and bright across many central and south-eastern parts with widespread sunshine and only small amounts of cloud. The morning saw patchy cloud and light showers across south Wales and SW England, whilst for Scotland, Northern Ireland and the far north of England it was a cloudy and breezy morning with outbreaks of rain. Central and south- eastern parts turned increasingly cloudy through the course of the day but it remained largely dry there for the rest of the day. Outbreaks of rain in the north continued, with some heavy rain at times in the northwest. That rain also sank southwards to affect north Wales by the evening. The Midlands saw some spits and spots of rain through the evening.

Daily Extremes

Highest Maximum	**23.6°C** Heathrow (Greater London, 25mAMSL)
Lowest Maximum	**12.3°C** Lerwick (Shetland, 82mAMSL)
Highest Minimum	**14.1°C** Scilly: St Marys Airport (Isles Of Scilly, 31mAMSL) also Crosby (Merseyside, 9mAMSL)
Lowest Minimum	**0.0°C** Aboyne No 2 (Aberdeenshire, 140mAMSL)
Lowest Grass Minimum	**-2.8°C** Balmoral (Aberdeenshire, 283mAMSL)
Most Rainfall	**34.6mm** Achnagart (Ross & Cromarty, 15mAMSL)
Most Sunshine	**10.4hr** East Malling (Kent, 33mAMSL)
Highest Gust	**39Kt 45mph** Spadeadam No 2 (Cumbria, 285mAMSL) also Inverbervie No 2 (Kincardineshire, 134mAMSL)
Highest Gust (mountain)	**67Kt 77mph** Cairnwell (Aberdeenshire, 928mAMSL)
Greatest Snow Depth at 0900 UTC	No non-zero values

mAMSL refers to station elevation in metres above mean sea level

Daily Weather Summary for Monday 02 September 2019

North Atlantic and Europe analysis charts and satellite images at 0000 UTC

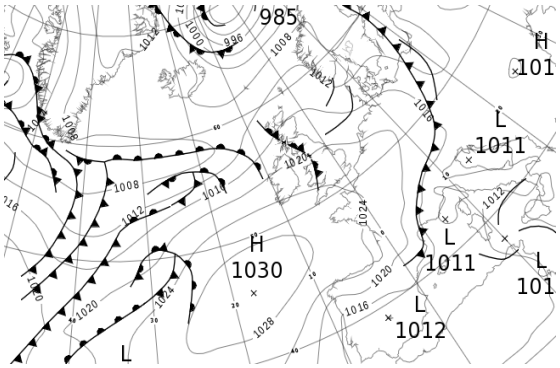

North Atlantic and Europe analysis charts and satellite images at 1200 UTC

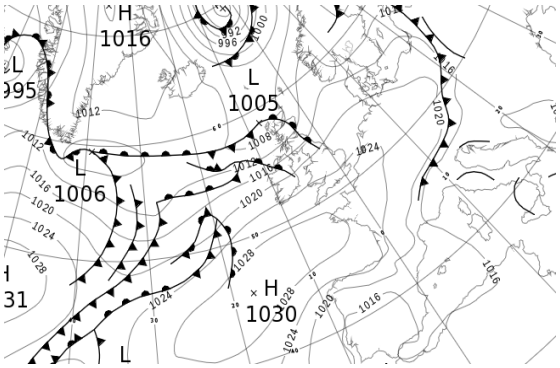



All satellite imagery copyright Met Office and EUMETSAT (European Organisation for the Exploitation of Meteorological Satellites). These show infra-red images from the geostationary MSG satellite. The rainfall rates are derived from both rain-radar and satellite data.

Daily Weather Summary for Monday 02 September 2019

UK satellite and rain-radar precipitation rates at (L) 0000 and (R) 1200 UTC



UK wind speed and direction at (L) 0000 and (R) 1200 UTC

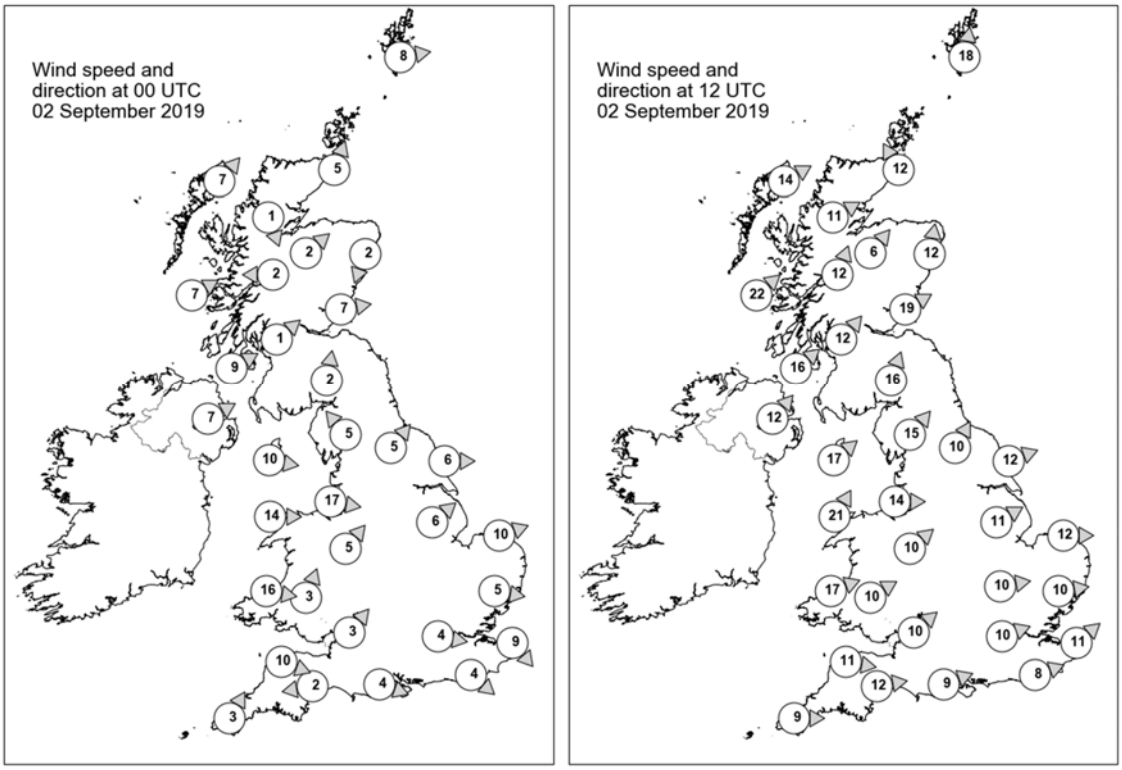

Daily Weather Summary for Monday 02 September 2019

Selected UK readings at (L) 0000 and (R) 1200 UTC

STATIONS		0000 UTC						1200 UTC					
NO	SITE	PRESS	WDIR	WSPD	CLOUD	TEMP	TDEW	PRESS	WDIR	WSPD	CLOUD	TEMP	TDEW
1	Lerwick	1013.5	W	8	1	7.7	4.8	1008.9	S	18	8	11.7	9.3
2	Wick	1015.1	SSW	5	0	7.8	5.4	1007.4	SSE	12	8	10.8	10.4
3	Stornoway	1014.1	SW	7	7	10.0	8.6	1005.5	WSW	14	8	14.9	14.2
4	Loch Glascarnoch	1016.6	NNW	1	3	4.7	4.0	1006.9	WSW	11	8	13.8	11.3
5	Aviemore	1017.0	SW	2	1	5.3	4.1	1008.3	SW	6	8	14.0	12.3
6	Dyce	1016.8	NNE	2	0	4.9	4.6	1010.8	S	12	8	12.4	11.0
7	Tulloch Bridge	1017.9	E	2	8	6.5	6.4	1010.5	SSW	12	8	13.0	12.1
8	Tiree	1016.4	WSW	7	6	10.0	8.9	1010.4	SW	22	7	14.3	13.8
9	Leuchars	1017.1	W	7	1	9.9	7.0	1012.1	WSW	19	8	14.9	12.2
10	Bishopton	1018.2	SW	1	8	10.2	8.8	1013.5	SW	12	8	13.4	12.8
11	Machrihanish	1017.9	WSW	9	8	12.4	11.0	1014.7	SW	16	6	14.3	13.4
12	Boulmer	-	-	-	-	-	-	-	-	-	-	-	-
13	Eskdalemuir	1019.3	S	2	8	8.6	7.8	1016.2	SSW	16	8	12.3	11.5
14	Aldergrove	1019.6	WSW	7	8	12.2	10.6	1016.9	SW	12	8	14.0	12.7
15	Shap	1019.8	SE	5	-	9.3	8.7	1018.6	SW	15	8	12.7	11.4
16	Leeming	1019.9	SW	5	8	11.2	8.8	1019.3	SSW	10	8	14.4	11.0
17	Ronaldsway	1019.8	W	10	4	13.0	10.7	1019.2	SW	17	8	15.0	12.2
18	Bridlington	1019.5	W	6	8	11.0	8.5	1019.4	WSW	12	7	18.0	9.5
19	Crosby	1020.3	W	17	7	15.4	-	1020.9	W	14	8	17.2	12.3
20	Valley	1021.1	W	14	5	14.0	10.1	1021.4	SSW	21	7	17.5	13.1
21	Waddington	1021.2	SW	6	1	10.2	7.7	1021.5	WSW	11	7	18.3	8.1
22	Shawbury	1021.4	SW	5	7	11.4	8.5	1022.3	SW	10	7	17.7	12.0
23	Weybourne	1020.7	WSW	10	0	11.2	8.3	1022.1	W	12	6	20.0	9.8
24	Bedford	-	-	-	-	-	-	1023.1	W	10	2	19.5	7.2
25	Aberporth	1022.7	W	16	4	13.9	10.9	1023.7	WSW	17	7	16.2	11.4
26	Sennybridge	1023.2	SSW	3	8	9.9	9.2	1023.9	WSW	10	7	14.9	11.1
27	Wattisham	1022.3	W	5	0	8.7	5.0	1023.1	W	10	3	18.2	8.0
28	Almondsbury	1023.5	SW	3	3	10.3	7.4	1024.4	SW	10	6	18.2	12.6
29	Heathrow	1023.1	W	4	0	11.0	4.9	1024.2	WSW	10	5	22.2	7.9
30	Manston	1022.5	NW	9	0	14.3	6.5	1024.4	SW	11	3	19.1	6.9
31	Chivenor	1023.8	WNW	10	3	14.8	11.4	1025.5	W	11	7	17.9	12.8
32	Exeter	1024.5	E	2	4	7.8	7.1	1025.2	W	12	7	18.9	10.0
33	Herstmonceux	1023.1	NW	4	0	11.1	5.7	1024.9	WSW	8	5	18.4	10.8
34	Hurn	1024.1	WNW	4	0	8.9	6.1	1025.2	WSW	9	7	19.0	10.9
35	Camborne	1025.6	SSW	3	2	12.2	11.0	1026.7	W	9	5	17.3	11.6

Daily Weather Summary for Monday 02 September 2019

Selected European readings at (L) 0000 and (R) 1200 UTC

STATIONS		0000 UTC						1200 UTC					
NO	SITE	PRESS	WDIR	WSPD	CLOUD	TEMP	TDEW	PRESS	WDIR	WSPD	CLOUD	TEMP	TDEW
1	Murmansk	1011.2	S	8	3	14.7	11.8	1008.5	SSW	12	6	22.5	10.3
2	Helsinki	1012.8	SSE	8	0	17.0	15.8	1010.0	SE	14	2	23.1	14.7
3	Stockholm	1008.9	W	6	-	15.1	12.2	1010.5	SW	10	-	19.4	8.9
4	Oslo	1007.3	NNE	4	-	9.0	7.8	1009.1	WSW	8	4	19.1	7.5
5	Reykjavik	1009.8	NE	2	6	7.3	3.8	1011.0	NNW	6	1	9.0	1.7
6	Moscow	1017.3	-	0	6	13.5	12.9	1015.8	NNE	4	7	22.2	12.6
7	Kiev	1015.2	E	2	0	18.1	13.7	1013.6	ESE	2	2	28.0	12.0
8	Warsaw	1010.4	SE	4	2	21.1	16.4	1016.2	WNW	14	7	22.4	15.6
9	Berlin	1016.6	WNW	10	-	16.9	10.6	1021.0	W	10	-	19.7	4.9
10	De Bilt	1020.1	SW	6	0	12.0	8.6	1023.5	W	8	2	19.6	8.2
11	Dublin	1021.7	WSW	8	4	10.9	9.0	1019.9	SW	10	8	14.4	12.0
12	Cork	1024.0	W	8	3	11.1	9.5	1023.3	WSW	12	7	17.9	12.2
13	Sofia	1015.3	-	0	0	16.2	7.7	1012.5	-	0	2	29.0	1.8
14	Belgrade	1012.3	SE	4	0	22.4	7.6	1012.0	SSE	6	2	33.8	9.4
15	Budapest	1012.9	ENE	4	-	21.2	15.7	1013.9	NNW	6	-	30.6	13.4
16	Prague	1015.7	WSW	2	-	17.2	16.8	1021.0	NNW	6	8	17.8	10.8
17	Munich	1017.2	W	4	8	17.9	15.5	1022.0	NNW	4	7	15.8	11.3
18	Strasbourg	1019.6	WNW	3	8	15.3	11.1	1022.5	NNW	9	-	23.0	8.7
19	Paris	1023.1	NNW	5	0	14.3	8.3	1025.4	WNW	3	2	21.2	6.7
20	Jersey	1024.8	NNW	9	1	13.4	9.1	1027.3	W	10	3	17.9	12.8
21	Milan	1011.9	SSW	3	-	23.7	18.3	1014.4	N	3	-	26.5	15.0
22	Marseille	1013.8	NW	13	-	23.7	14.1	1015.1	NW	21	-	27.9	13.8
23	Bordeaux	1022.5	-	0	-	13.9	11.6	1024.6	N	7	-	23.6	6.8
24	Rome	1012.0	N	3	3	21.8	18.3	1012.7	WSW	9	3	28.4	20.0
25	Ajaccio	1012.7	NE	5	-	21.2	18.2	1013.2	SW	11	-	29.5	22.7
26	Barcelona	1016.2	NNW	4	-	25.4	21.1	1018.4	SW	12	5	28.0	18.2
27	Majorca	1015.3	ENE	12	-	25.0	21.3	1018.5	ENE	9	6	28.3	18.4
28	Madrid	1015.4	NNE	9	5	21.0	13.4	1015.2	E	4	2	28.6	13.7
29	Lisbon	1014.1	-	-	-	19.5	14.5	1015.0	-	-	-	27.3	17.0
30	Athens	1012.0	N	3	-	24.0	7.6	1011.5	NNW	8	-	32.4	9.2
31	Malta	1012.3	WNW	14	7	26.7	22.3	1012.7	W	9	2	28.7	19.7
32	Gibraltar	1013.9	E	6	6	23.8	21.5	1016.8	E	12	1	25.9	21.4

Daily Weather Summary for Monday 02 September 2019

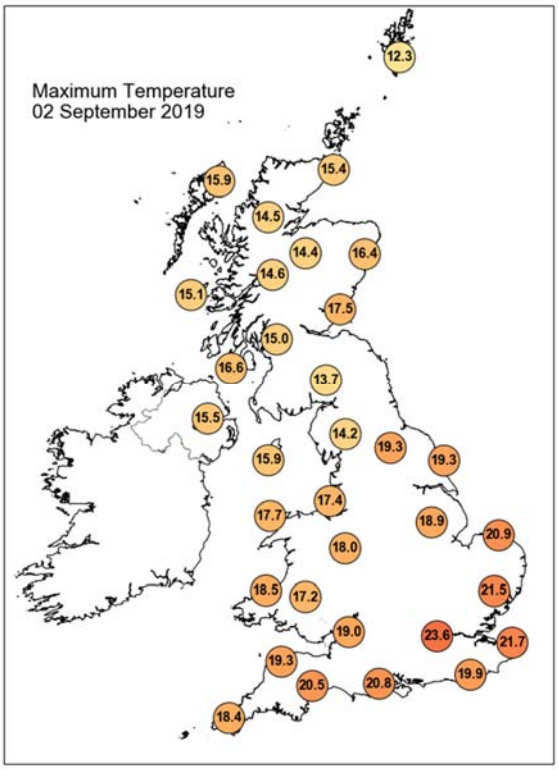

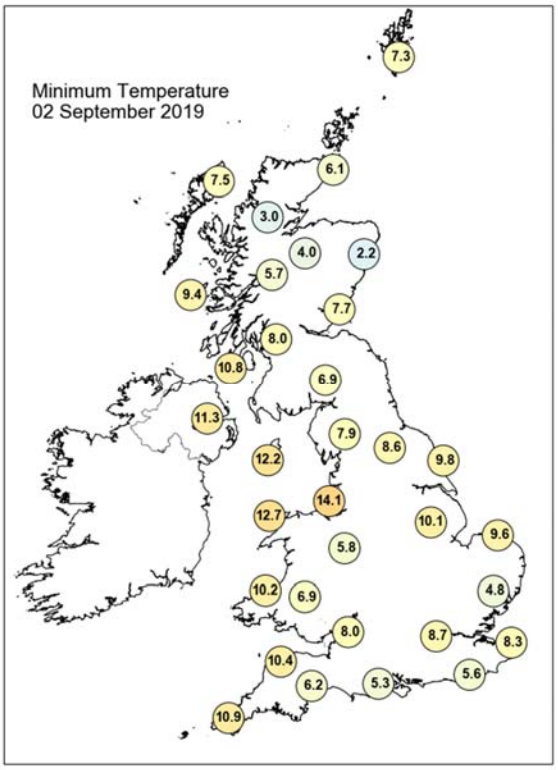

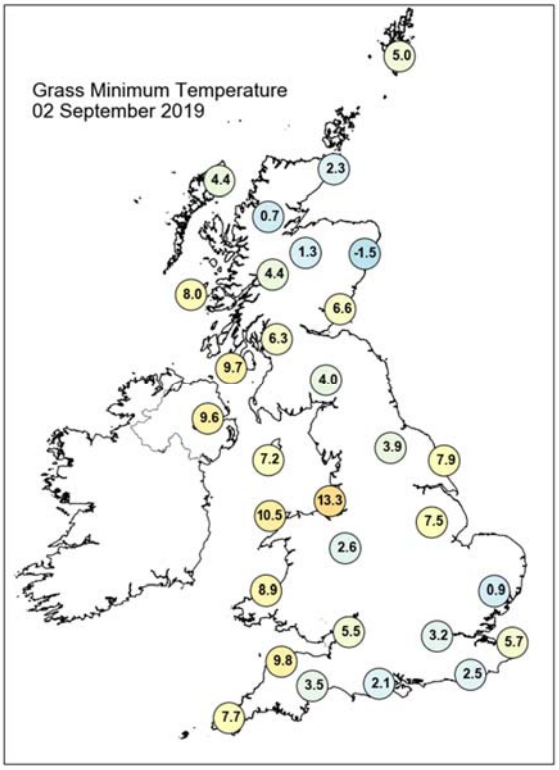

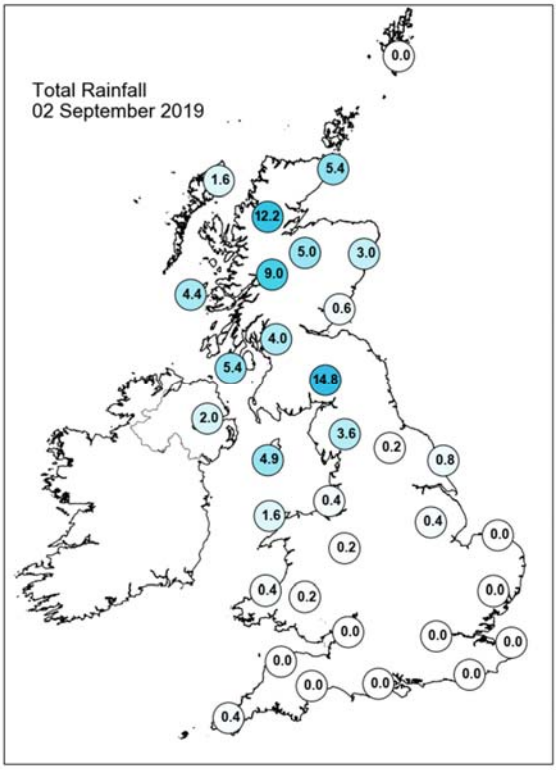

Daily Weather Summary for Monday 02 September 2019

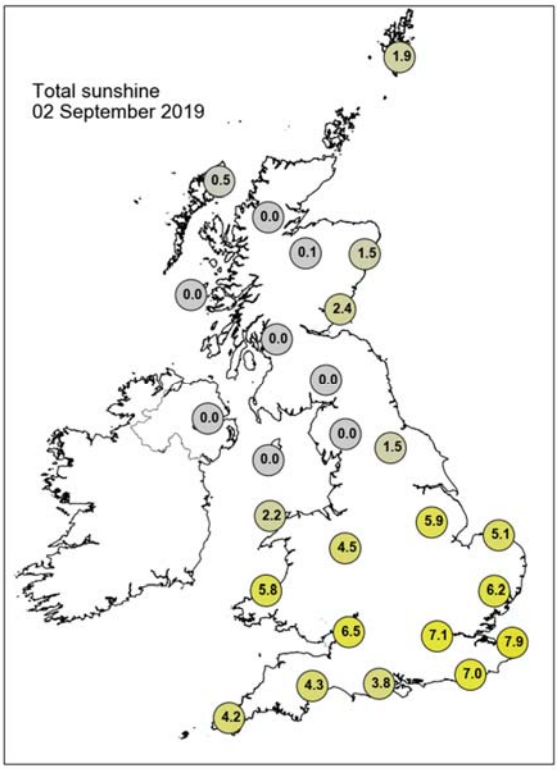

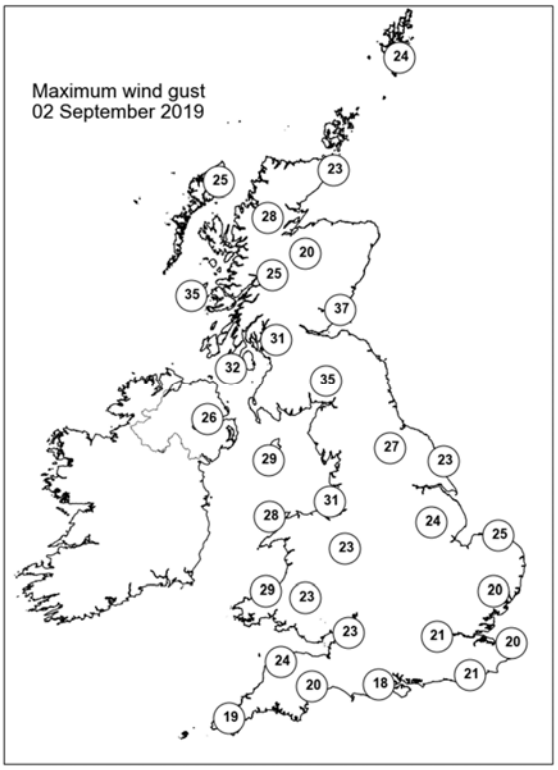

None of the selected stations observed a day of sleet or snow falling or non-zero snow depth at 0900 UTC.

Daily Weather Summary for Tuesday 03 September 2019

This day's summary created 10/09/2019 03:00

Summary of the UK Weather for Tuesday 03 September 2019

It was cloudy and breezy in the north and west during the early hours of the morning, with occasional light rain and drizzle, although it stayed largely dry to the east of high ground. In the south and east there were occasional clear spells, and it stayed dry. It was a mild start to the day for most, but under occasional clear skies in northeast parts of Scotland it was chilly. Many parts of the country turned fairly cloudy through the day, however East Anglia held on to the best of the sunshine. Spells of heavy rain affected Northern Ireland and Scotland through much of the day, and it was breezy here too. It was generally drier further south, although drizzle affect hills and coasts around Wales. Temperatures were around average for the time of year.

Daily Extremes

Highest Maximum	**24.2°C** Cavendish (Suffolk, 55mAMSL)
Lowest Maximum	**12.8°C** Lerwick (Shetland, 82mAMSL)
Highest Minimum	**16.2°C** Bognor Regis (West Sussex, 7mAMSL)
Lowest Minimum	**3.5°C** Kinbrace, Hatchery (Sutherland, 103mAMSL)
Lowest Grass Minimum	**0.4°C** Altnaharra No 2 (Sutherland, 81mAMSL)
Most Rainfall	**36.4mm** Harris: Quidnish (Western Isles, 13mAMSL)
Most Sunshine	**8.9hr** Wittering (Cambridgeshire, 74mAMSL)
Highest Gust	**38Kt 44mph** Emley Moor No 2 (West Yorkshire, 267mAMSL) also Aberdaron (Gwynedd, 95mAMSL)
Highest Gust (mountain)	**61Kt 70mph** Aonach Mor (Inverness-shire, 1130mAMSL)
Greatest Snow Depth at 0900 UTC	No non-zero values

mAMSL refers to station elevation in metres above mean sea level

Daily Weather Summary for Tuesday 03 September 2019

North Atlantic and Europe analysis charts and satellite images at 0000 UTC

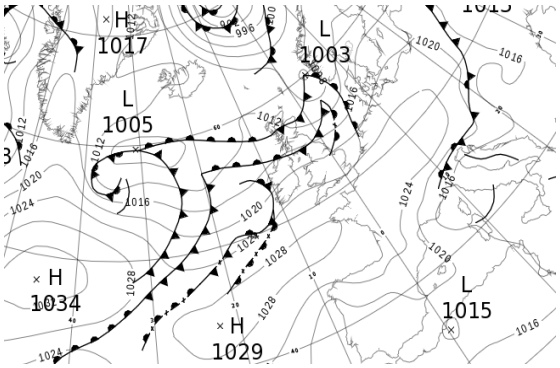



North Atlantic and Europe analysis charts and satellite images at 1200 UTC

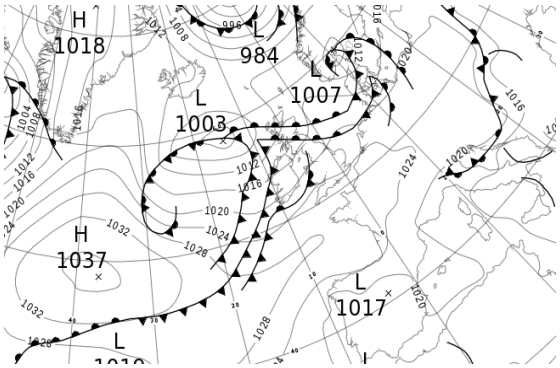

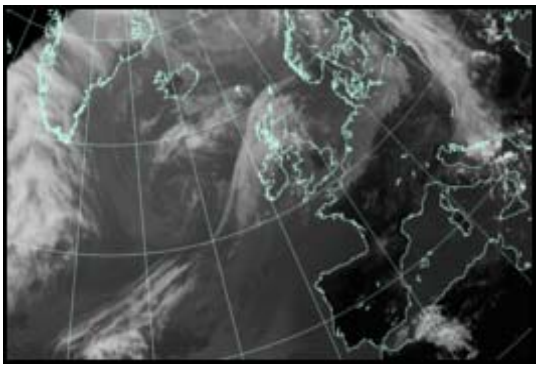

All satellite imagery copyright Met Office and EUMETSAT (European Organisation for the Exploitation of Meteorological Satellites). These show infra-red images from the geostationary MSG satellite. The rainfall rates are derived from both rain-radar and satellite data.

Daily Weather Summary for Tuesday 03 September 2019

UK satellite and rain-radar precipitation rates at (L) 0000 and (R) 1200 UTC



UK wind speed and direction at (L) 0000 and (R) 1200 UTC

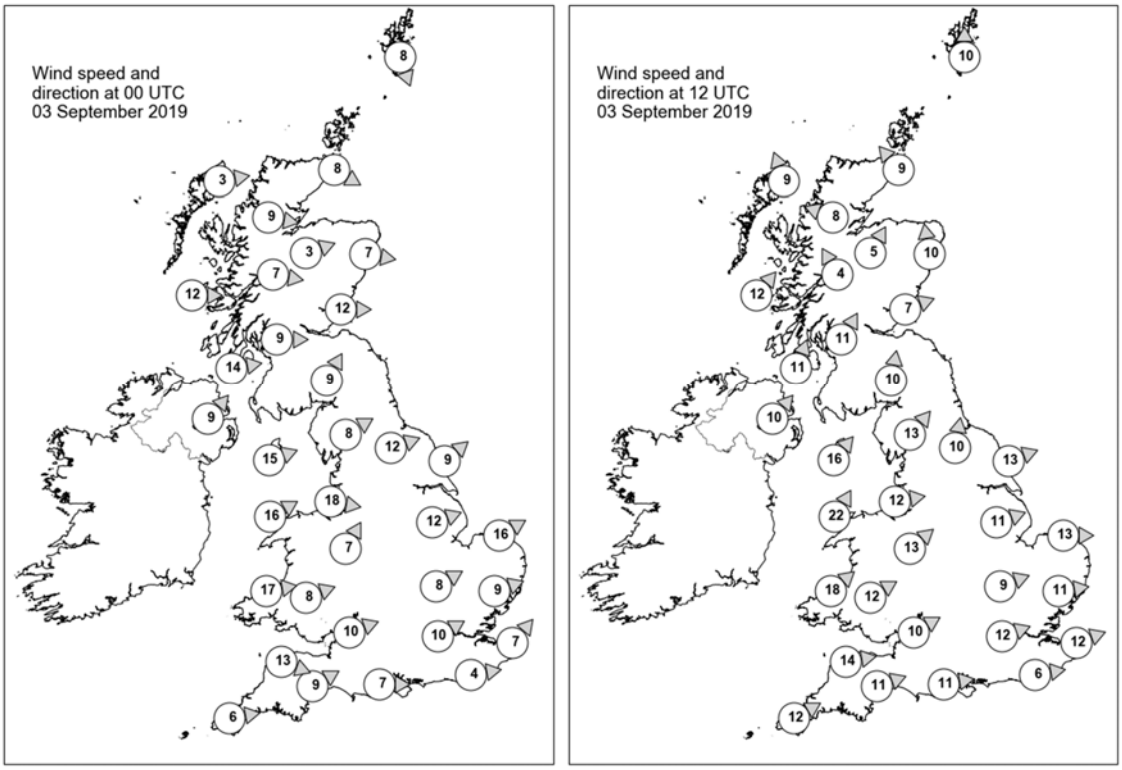

Daily Weather Summary for Tuesday 03 September 2019

Selected UK readings at (L) 0000 and (R) 1200 UTC

STATIONS		0000 UTC						1200 UTC					
NO	SITE	PRESS	WDIR	WSPD	CLOUD	TEMP	TDEW	PRESS	WDIR	WSPD	CLOUD	TEMP	TDEW
1	Lerwick	1008.9	NNW	8	0	8.9	7.3	1013.8	S	10	6	11.7	7.7
2	Wick	1011.3	WNW	8	0	7.5	7.3	1013.2	SE	9	7	13.1	10.3
3	Stornoway	1012.6	W	3	0	8.5	8.0	1010.7	SSE	9	8	13.5	12.7
4	Loch Glascarnoch	1012.7	W	9	8	9.8	9.1	1012.4	ESE	8	7	12.2	11.2
5	Aviemore	1011.7	WSW	3	7	13.3	10.8	1012.1	SSW	5	7	16.2	12.6
6	Dyce	1011.3	W	7	8	12.5	10.7	1014.1	S	10	7	13.3	11.8
7	Tulloch Bridge	1013.4	W	7	7	13.3	10.8	1013.1	SSE	4	8	15.5	13.5
8	Tiree	1014.0	W	12	7	13.4	12.7	1012.0	SW	12	8	15.0	14.9
9	Leuchars	1012.2	W	12	0	13.5	12.1	1014.2	WSW	7	8	17.4	14.9
10	Bishopton	1014.5	W	9	8	13.9	13.0	1014.1	SSW	11	8	15.3	14.6
11	Machrihanish	1015.5	W	14	7	14.4	14.4	1014.3	SSW	11	8	16.9	15.1
12	Boulmer	-	-	-	-	-	-	-	-	-	-	-	-
13	Eskdalemuir	1015.8	SSW	9	8	12.5	12.2	1016.4	S	10	8	14.4	14.1
14	Aldergrove	1017.4	SW	9	8	14.4	13.3	1015.4	SW	10	8	18.0	14.9
15	Shap	1017.8	WSW	8	8	13.4	11.9	1018.3	SW	13	8	14.6	13.9
16	Leeming	1017.5	WSW	12	5	14.8	11.0	1019.0	S	10	7	16.7	13.7
17	Ronaldsway	1018.7	WSW	15	7	14.7	12.9	1017.9	SW	16	7	16.5	14.7
18	Bridlington	1016.9	SW	9	7	14.7	11.8	1018.6	WSW	13	7	20.2	12.8
19	Crosby	1020.0	W	18	8	16.3	12.2	1019.9	W	12	8	18.2	14.9
20	Valley	1021.0	WSW	16	7	15.3	12.0	1019.8	SSW	22	8	16.9	15.0
21	Waddington	1019.4	WSW	12	7	14.6	11.5	1020.5	WSW	11	2	20.8	11.4
22	Shawbury	1021.2	SSW	7	7	14.2	12.4	1021.2	SW	13	7	18.3	13.7
23	Weybourne	1020.3	WSW	16	8	16.0	10.9	1021.3	W	13	7	20.5	12.5
24	Bedford	1022.1	WSW	8	-	14.5	11.2	1022.3	WSW	9	-	21.1	9.6
25	Aberporth	1022.9	W	17	7	14.6	12.7	1022.3	SW	18	7	16.4	14.3
26	Sennybridge	1023.1	WSW	8	8	12.6	11.5	1023.3	WSW	12	8	13.8	13.4
27	Wattisham	1022.0	WSW	9	8	14.6	9.9	1022.3	W	11	7	19.2	9.8
28	Almondsbury	1023.4	WSW	10	7	15.7	11.3	1023.8	WSW	10	7	19.2	13.5
29	Heathrow	1023.4	WSW	10	8	16.0	11.2	1023.5	WSW	12	6	21.0	10.5
30	Manston	1023.6	SW	7	3	14.3	11.5	1023.8	WSW	12	8	18.8	8.8
31	Chivenor	1024.4	WNW	13	7	15.9	11.7	1024.8	W	14	7	17.9	11.8
32	Exeter	1024.8	WSW	9	8	14.8	12.5	1024.9	WSW	11	8	18.9	12.1
33	Herstmonceux	1024.2	W	4	2	14.7	12.5	1024.2	W	6	7	18.5	11.5
34	Hurn	1024.5	W	7	2	14.5	10.9	1024.8	W	11	8	19.0	12.4
35	Camborne	1026.3	W	6	7	13.9	12.7	1025.6	WSW	12	6	18.3	11.0

Daily Weather Summary for Tuesday 03 September 2019

Selected European readings at (L) 0000 and (R) 1200 UTC

STATIONS		0000 UTC						1200 UTC					
NO	SITE	PRESS	WDIR	WSPD	CLOUD	TEMP	TDEW	PRESS	WDIR	WSPD	CLOUD	TEMP	TDEW
1	Murmansk	1004.9	S	8	2	14.8	12.0	1005.3	SSW	14	7	17.3	9.4
2	Helsinki	1013.5	SW	4	2	11.3	11.3	1015.2	SSW	10	7	17.6	9.5
3	Stockholm	1014.4	SW	8	-	12.2	8.5	1013.4	S	8	-	17.5	8.7
4	Oslo	1011.4	NNE	2	-	8.6	5.9	1006.7	N	2	6	16.2	14.4
5	Reykjavik	1010.6	ESE	4	0	5.1	0.4	1011.7	NNE	2	2	10.8	1.5
6	Moscow	1017.5	-	0	2	13.0	12.5	1016.3	SE	2	5	23.4	11.5
7	Kiev	1013.7	WSW	2	0	19.2	12.8	1012.3	NW	6	6	30.7	13.7
8	Warsaw	1021.5	WNW	10	8	13.8	13.3	1021.7	NW	10	5	19.9	9.3
9	Berlin	1023.5	WSW	2	-	13.0	6.9	1022.1	W	8	-	19.9	7.1
10	De Bilt	1022.4	SSW	6	5	14.9	10.2	1023.1	SW	6	8	17.8	13.8
11	Dublin	1020.3	WSW	10	7	13.5	11.5	1017.7	WSW	12	7	18.8	15.0
12	Cork	1023.1	SW	10	7	13.7	12.4	1020.5	SW	12	7	16.6	15.7
13	Sofia	1015.2	SE	2	0	17.7	4.7	1012.5	E	2	2	29.0	7.8
14	Belgrade	1015.3	W	2	0	21.4	15.1	1020.1	W	4	8	20.8	13.5
15	Budapest	1017.6	NW	12	-	17.5	12.6	1021.0	N	6	-	19.4	14.0
16	Prague	1025.1	N	2	-	10.2	9.0	1023.5	W	6	2	21.3	5.8
17	Munich	1025.6	W	4	3	11.5	10.0	1023.9	W	2	7	20.7	4.4
18	Strasbourg	1024.9	NW	2	-	11.4	7.3	1024.3	WNW	4	-	23.8	6.1
19	Paris	1026.5	W	2	0	13.5	7.5	1025.9	NNW	6	4	22.4	9.2
20	Jersey	1026.9	W	9	6	15.3	12.9	1027.1	W	10	7	18.0	13.3
21	Milan	1016.9	ESE	3	-	22.4	16.5	1020.3	SSE	3	-	26.9	15.1
22	Marseille	1016.5	NNW	9	-	21.8	10.0	1018.5	W	11	-	29.5	14.1
23	Bordeaux	1025.8	N	2	-	14.0	11.2	1024.8	NE	6	-	25.4	7.5
24	Rome	1014.4	N	1	0	20.3	19.8	1014.3	W	9	1	28.4	20.8
25	Ajaccio	1015.4	ESE	3	-	22.4	18.4	1017.1	SSW	11	-	28.8	19.4
26	Barcelona	1020.5	NNE	4	7	21.6	21.4	1020.6	S	8	1	27.4	17.9
27	Majorca	1020.4	NE	2	3	21.9	19.5	1020.8	SW	11	5	29.3	18.3
28	Madrid	1018.7	N	5	0	21.7	8.6	1017.0	S	5	0	30.0	14.9
29	Lisbon	1016.7	-	-	-	22.5	13.3	1018.3	-	-	-	31.6	15.3
30	Athens	1012.0	N	1	-	24.5	4.8	1011.8	N	8	4	32.6	7.8
31	Malta	1013.4	WNW	3	1	24.0	20.7	1014.0	NNW	15	2	29.8	19.5
32	Gibraltar	1018.1	E	11	7	24.6	22.1	1020.2	ENE	14	2	27.2	22.3

Daily Weather Summary for Tuesday 03 September 2019

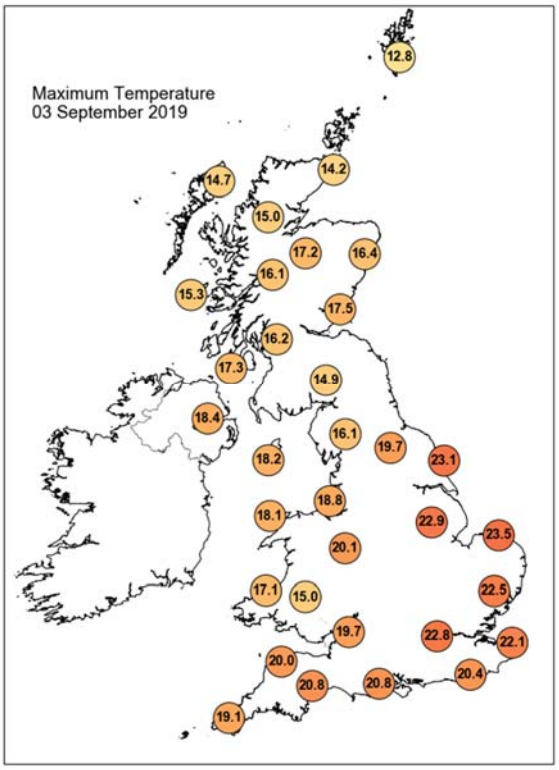

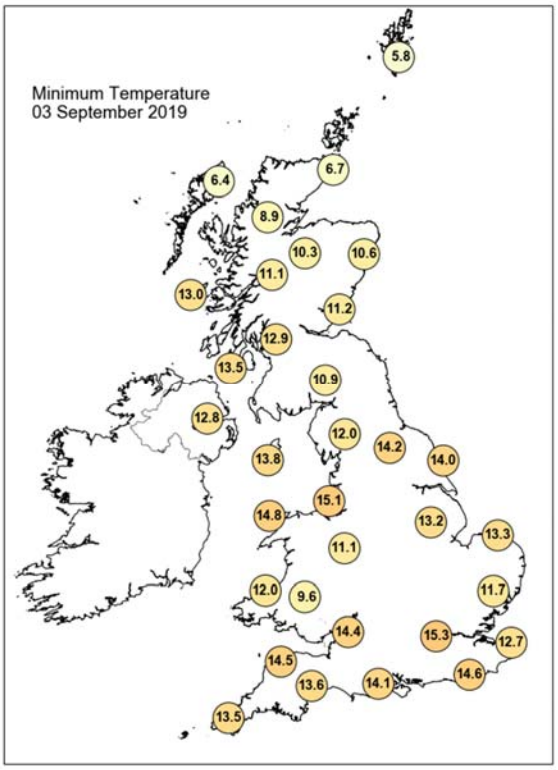

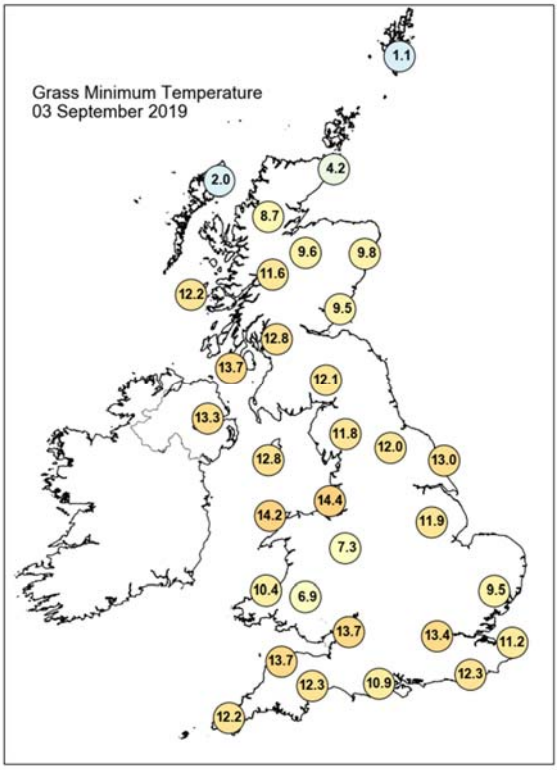

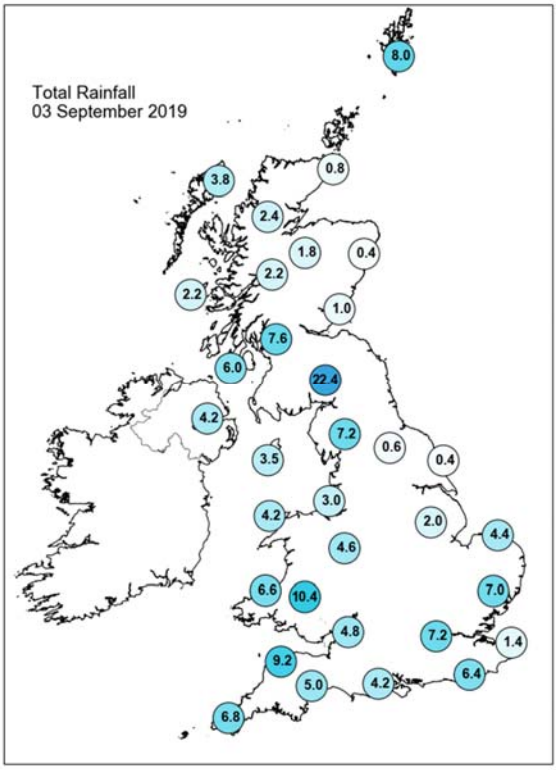

Daily Weather Summary for Tuesday 03 September 2019

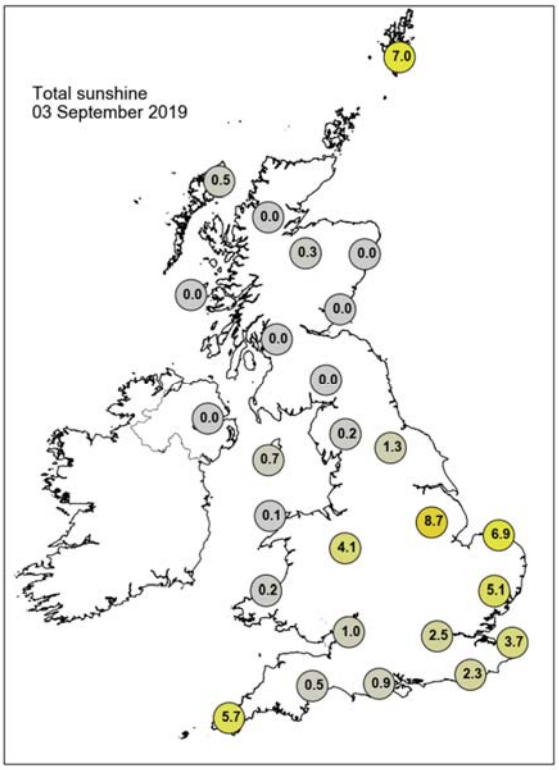

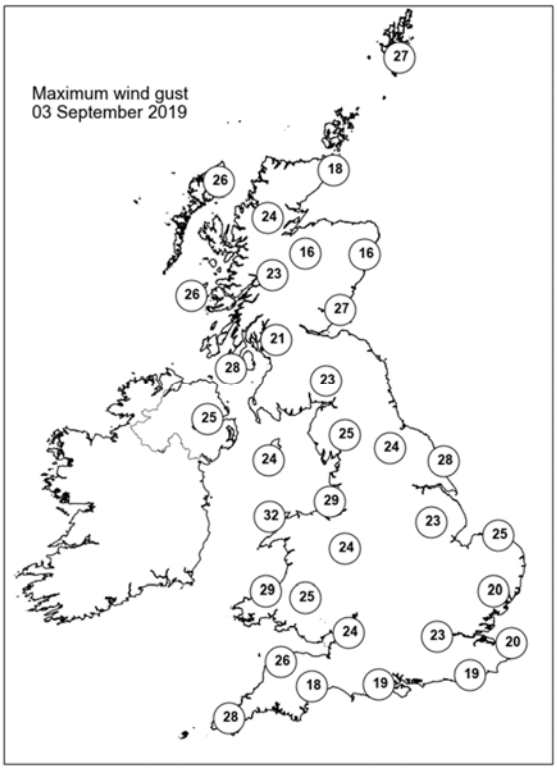

None of the selected stations observed a day of sleet or snow falling or non-zero snow depth at 0900 UTC.

Daily Weather Summary for Wednesday 04 September 2019

This day's summary created 11/09/2019 15:14

Summary of the UK Weather for Wednesday 04 September 2019

During the early hours, a cold front brought outbreaks of rain to central and southern England, followed by some heavy showers into Cheshire and Wales. There were clear skies to the north and west, until scattered showers moved into Northern Ireland and Scotland, with strong winds and gales in places. During the morning, outbreaks of rain across southeast England cleared to leave a scattering of showers for a time. Thereafter, most southeastern areas became dry with some sunshine. Elsewhere, there were blustery showers, these occasionally heavy, especially in the north and in Wales. It was windy in all areas with gales developing along coasts of western Scotland, Northern Ireland and later northwest England.

Daily Extremes

Highest Maximum	**21.3°C** Manston (Kent, 49mAMSL) also Shoeburyness, Landwick (Essex, 2mAMSL)
Lowest Maximum	**11.7°C** Banagher, Caugh Hill (Londonderry, 214mAMSL)
Highest Minimum	**16.5°C** Bognor Regis (West Sussex, 7mAMSL)
Lowest Minimum	**4.4°C** Aboyne No 2 (Aberdeenshire, 140mAMSL)
Lowest Grass Minimum	**0.0°C** Balmoral (Aberdeenshire, 283mAMSL)
Most Rainfall	**24.0mm** Baltasound No 2 (Shetland, 15mAMSL)
Most Sunshine	**11.0hr** Preston, Cove House (Dorset, 44mAMSL)
Highest Gust	**56Kt 64mph** Capel Curig No 3 (Gwynedd, 216mAMSL)
Highest Gust (mountain)	**78Kt 90mph** Cairnwell (Aberdeenshire, 928mAMSL)
Greatest Snow Depth at 0900 UTC	No non-zero values

mAMSL refers to station elevation in metres above mean sea level

Daily Weather Summary for Wednesday 04 September 2019

North Atlantic and Europe analysis charts and satellite images at 0000 UTC

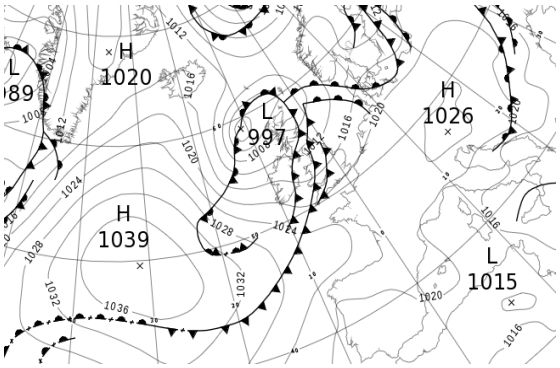

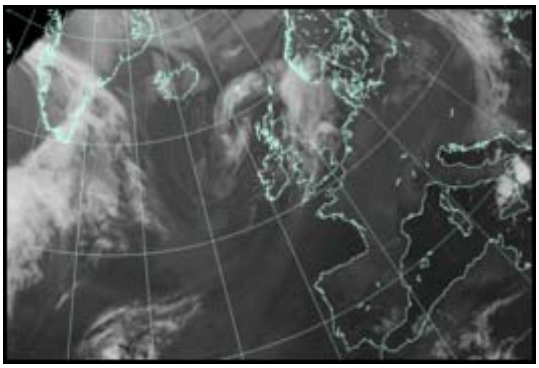

North Atlantic and Europe analysis charts and satellite images at 1200 UTC

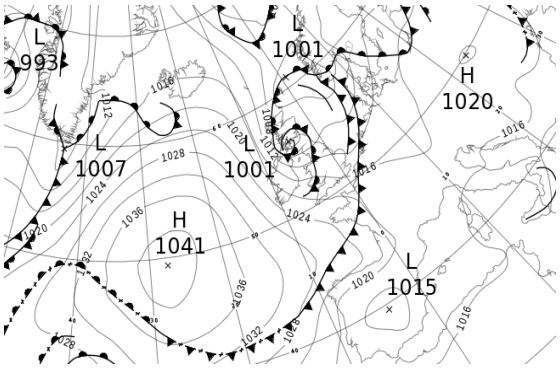



All satellite imagery copyright Met Office and EUMETSAT (European Organisation for the Exploitation of Meteorological Satellites). These show infra-red images from the geostationary MSG satellite. The rainfall rates are derived from both rain-radar and satellite data.

Daily Weather Summary for Wednesday 04 September 2019

UK satellite and rain-radar precipitation rates at (L) 0000 and (R) 1200 UTC



UK wind speed and direction at (L) 0000 and (R) 1200 UTC

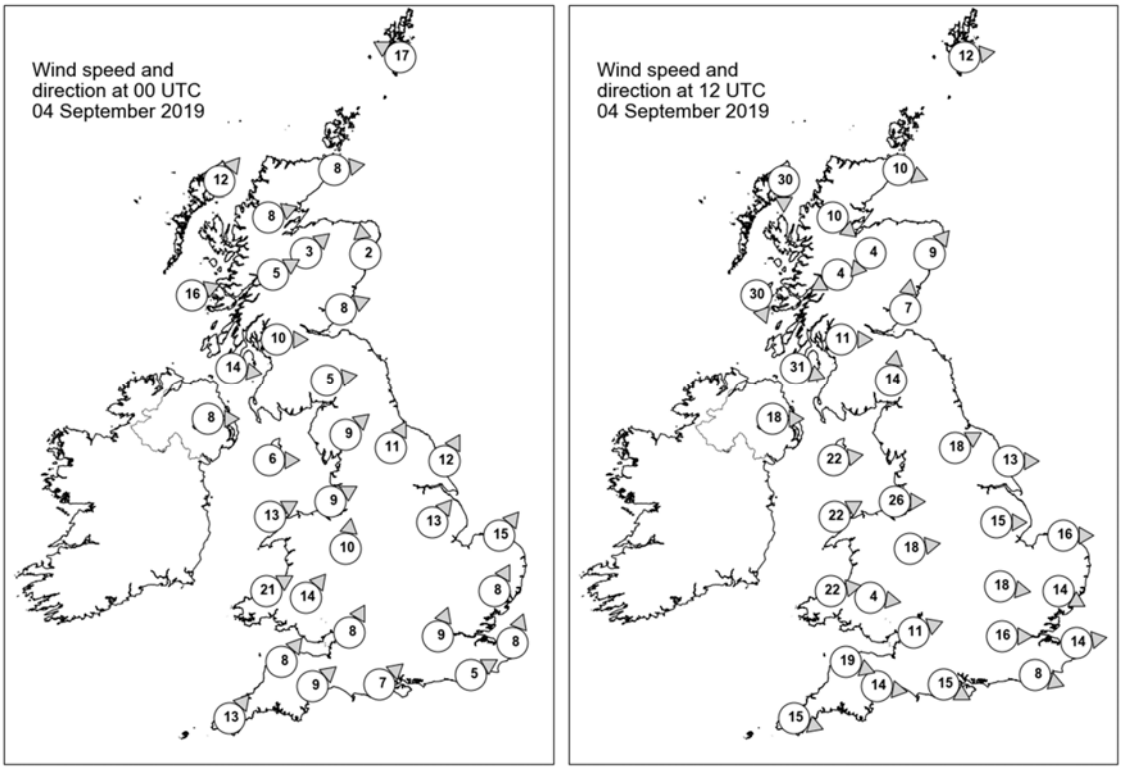

Daily Weather Summary for Wednesday 04 September 2019

Selected UK readings at (L) 0000 and (R) 1200 UTC

STATIONS		0000 UTC						1200 UTC					
NO	SITE	PRESS	WDIR	WSPD	CLOUD	TEMP	TDEW	PRESS	WDIR	WSPD	CLOUD	TEMP	TDEW
1	Lerwick	1004.0	ESE	17	8	11.6	11.3	1002.2	W	12	4	12.8	9.3
2	Wick	1005.3	W	8	0	8.5	7.6	1004.1	WNW	10	7	15.7	10.0
3	Stornoway	1004.5	SW	12	4	10.6	8.7	1008.8	N	30	8	10.7	8.8
4	Loch Glascarnoch	1006.7	WSW	8	7	10.4	6.1	1006.1	NW	10	7	12.0	7.6
5	Aviemore	1007.4	SW	3	3	10.6	8.8	1004.7	NE	4	8	11.2	9.2
6	Dyce	1006.9	S	2	8	13.6	12.2	1003.8	SW	9	2	15.6	7.7
7	Tulloch Bridge	1008.8	WSW	5	7	11.3	8.2	1004.7	ENE	4	7	12.2	8.6
8	Tiree	1009.1	WSW	16	4	12.0	8.5	-	NNW	30	3	14.1	11.1
9	Leuchars	1008.2	WSW	8	8	14.4	13.3	1003.3	S	7	8	11.3	10.0
10	Bishopton	1009.8	W	10	6	12.5	11.2	1002.2	W	11	6	13.9	10.6
11	Machrihanish	1011.0	W	14	7	13.0	10.3	1004.9	WNW	31	8	14.0	11.1
12	Boulmer	-	-	-	-	-	-	-	-	-	-	-	-
13	Eskdalemuir	1010.5	W	5	7	12.7	11.9	1005.3	S	14	8	10.6	9.8
14	Aldergrove	1012.9	W	8	8	12.4	10.2	1009.7	W	18	8	14.0	10.5
15	Shap	1011.0	SW	9	8	15.0	14.1	1008.8	-	-	7	11.0	9.6
16	Leeming	1011.8	SSW	11	7	16.6	-	1009.0	WSW	18	3	16.6	6.9
17	Ronaldsway	1012.7	W	6	7	14.5	14.1	1010.0	W	22	5	14.7	11.1
18	Bridlington	1012.6	SSW	12	8	17.1	14.4	1009.0	W	13	4	19.3	8.5
19	Crosby	1013.3	WSW	9	8	17.2	15.3	1012.3	W	26	7	14.3	10.5
20	Valley	1013.8	WSW	13	8	16.0	15.7	1013.6	WSW	22	3	16.8	12.4
21	Waddington	1014.8	SW	13	8	16.2	13.8	1011.8	W	15	4	16.8	7.5
22	Shawbury	1014.5	S	10	8	15.9	15.0	1013.7	W	18	2	15.7	7.8
23	Weybourne	1015.9	SW	15	7	17.6	13.2	1011.8	W	16	5	16.2	12.3
24	Bedford	1017.2	-	-	-	16.3	12.5	1013.7	W	18	2	17.5	6.0
25	Aberporth	1016.1	WSW	21	8	15.3	14.9	1016.6	W	22	8	15.1	10.8
26	Sennybridge	1016.2	SW	14	8	14.8	14.6	1016.4	W	4	8	13.4	8.9
27	Wattisham	1017.7	SSW	8	4	16.7	12.8	1012.7	WNW	14	2	18.4	9.6
28	Almondsbury	1017.9	SSW	8	8	14.7	13.9	1016.6	WSW	11	7	16.3	7.5
29	Heathrow	1018.7	SSW	9	7	15.9	12.6	1014.9	W	16	2	19.9	6.4
30	Manston	1019.2	SSW	8	4	15.4	12.1	1013.7	W	14	5	20.3	13.1
31	Chivenor	1018.3	SW	8	8	15.8	15.0	1018.6	WNW	19	5	17.6	10.2
32	Exeter	1018.9	SW	9	8	16.6	13.3	1018.0	W	14	6	19.0	8.1
33	Herstmonceux	1020.0	WSW	5	8	16.2	13.6	1014.8	WNW	8	2	19.4	13.6
34	Hurn	1019.6	SW	7	5	16.2	13.5	1017.4	WNW	15	5	17.8	8.3
35	Camborne	1020.0	SW	13	8	15.6	15.2	1021.1	WNW	15	1	16.0	10.1

Daily Weather Summary for Wednesday 04 September 2019

Selected European readings at (L) 0000 and (R) 1200 UTC

STATIONS		0000 UTC						1200 UTC					
NO	SITE	PRESS	WDIR	WSPD	CLOUD	TEMP	TDEW	PRESS	WDIR	WSPD	CLOUD	TEMP	TDEW
1	Murmansk	1008.4	SSW	6	2	8.9	7.6	1004.2	SW	14	5	16.8	5.5
2	Helsinki	1013.8	ESE	4	0	9.3	9.2	1010.5	S	12	7	18.7	15.2
3	Stockholm	1009.5	SW	4	-	13.4	11.7	1012.0	SSE	4	-	15.8	9.0
4	Oslo	1012.0	NE	4	-	8.5	7.1	1007.5	ENE	6	8	11.5	10.1
5	Reykjavik	-	-	-	2	-	-	1017.5	WSW	3	7	9.9	8.5
6	Moscow	1015.9	SE	2	7	16.7	9.3	1013.5	SSE	4	8	22.8	9.8
7	Kiev	1015.8	N	8	8	15.2	11.9	1016.7	NNE	6	8	18.2	11.5
8	Warsaw	1021.1	SSW	2	7	14.8	10.5	1018.8	WSW	6	5	22.0	8.9
9	Berlin	1021.4	SW	4	-	15.5	11.3	1015.2	SSW	8	-	24.9	9.1
10	De Bilt	1019.7	S	4	8	15.8	12.1	1013.3	SSW	8	8	16.0	14.6
11	Dublin	1014.5	W	12	7	14.0	12.3	1013.6	W	29	3	16.0	9.6
12	Cork	1018.6	WNW	10	3	12.1	10.4	1019.9	NW	19	6	15.7	8.9
13	Sofia	1018.5	W	6	2	16.0	12.7	1014.9	SW	6	2	26.0	12.3
14	Belgrade	1022.0	W	4	7	16.2	14.3	1019.2	NNW	4	4	24.1	11.7
15	Budapest	1023.2	-	0	-	12.6	12.1	1019.8	SW	4	-	23.7	5.6
16	Prague	1022.7	N	2	-	12.2	7.1	1016.5	SSE	6	1	24.5	8.0
17	Munich	1023.8	S	4	0	11.7	9.0	1015.3	ESE	4	0	23.9	7.3
18	Strasbourg	1022.4	WSW	2	-	11.5	9.4	1016.3	SSW	4	-	25.3	10.7
19	Paris	1022.8	SW	1	0	13.9	10.7	1017.3	W	12	2	24.6	9.3
20	Jersey	1022.5	W	10	4	14.9	12.6	1020.7	WNW	17	2	17.1	11.0
21	Milan	1021.1	E	7	-	20.9	15.2	1018.4	ENE	4	-	25.6	13.6
22	Marseille	1018.5	SE	6	-	17.8	11.4	1016.5	S	14	-	29.2	17.1
23	Bordeaux	1022.2	WNW	1	-	14.7	11.7	1021.0	W	9	-	27.4	10.1
24	Rome	1015.4	ENE	7	-	21.7	14.0	1014.1	W	11	2	27.7	14.2
25	Ajaccio	1017.7	NE	6	6	20.8	19.1	1016.1	SW	13	-	28.3	20.8
26	Barcelona	1020.5	N	8	0	22.2	17.1	1018.2	SW	11	1	28.0	20.3
27	Majorca	1020.4	ENE	2	-	21.1	18.6	1018.2	SW	13	1	29.0	17.1
28	Madrid	1018.0	N	2	1	22.7	5.1	1015.0	WSW	4	0	31.5	7.3
29	Lisbon	1018.0	-	-	-	24.2	13.4	1017.2	-	-	-	33.9	14.6
30	Athens	1011.5	N	4	-	25.5	5.9	1010.4	N	10	0	31.0	5.0
31	Malta	1013.6	N	6	1	25.5	22.6	1012.6	N	14	4	26.2	21.4
32	Gibraltar	1019.3	E	13	3	24.8	22.8	1019.3	E	12	2	25.8	22.5

Daily Weather Summary for Wednesday 04 September 2019

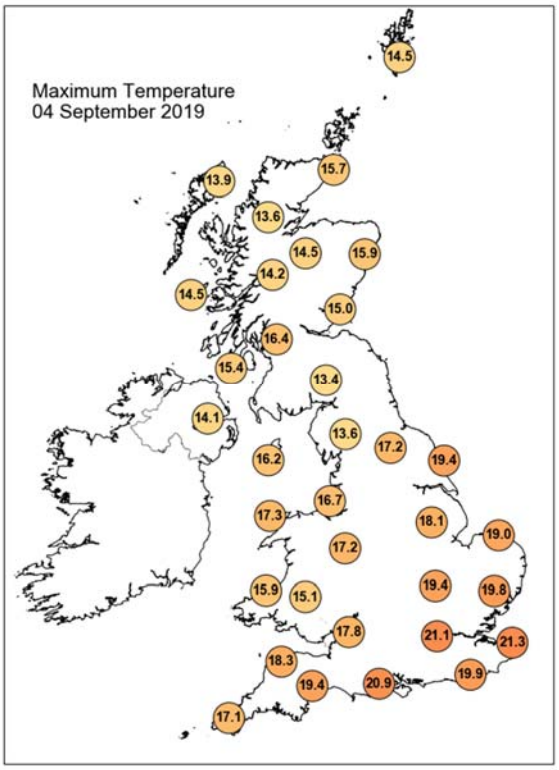

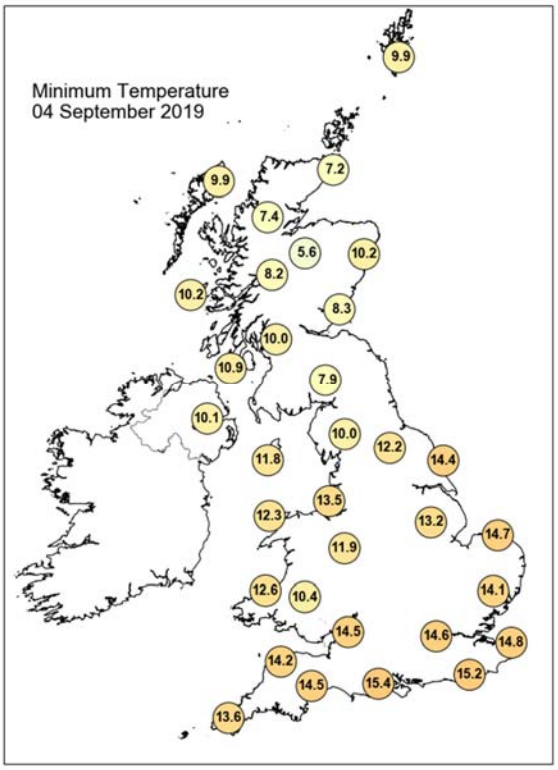

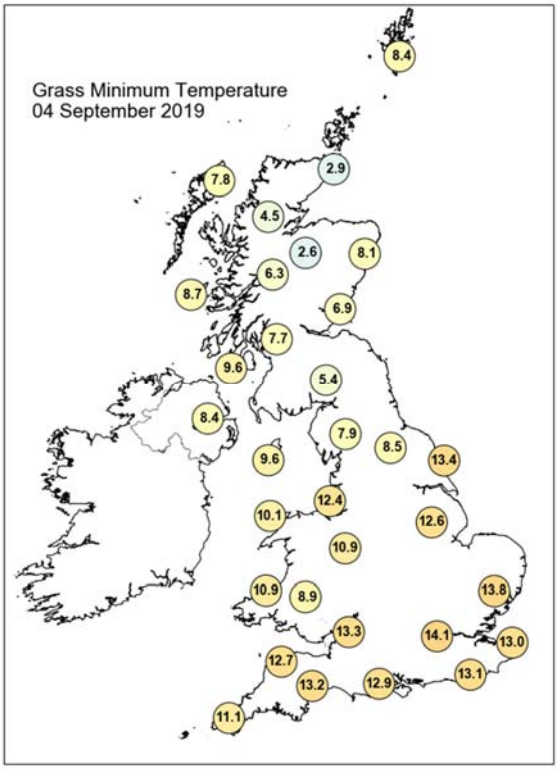

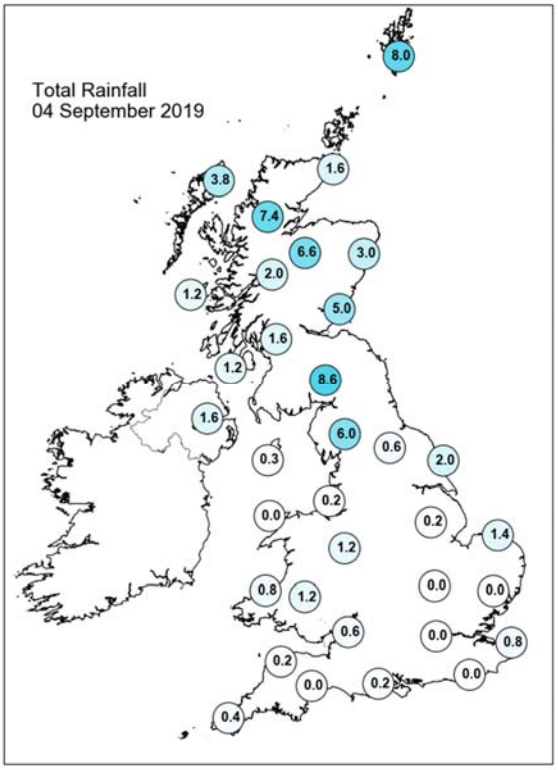

Daily Weather Summary for Wednesday 04 September 2019

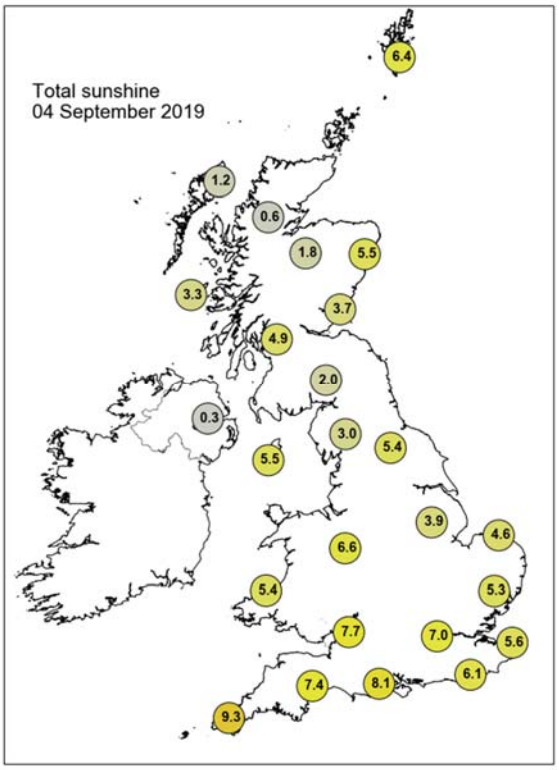

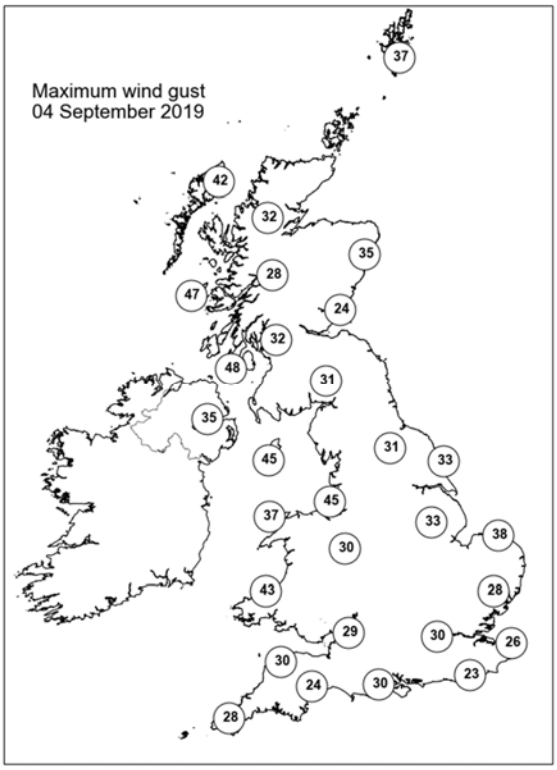

None of the selected stations observed a day of sleet or snow falling or non-zero snow depth at 0900 UTC.

Daily Weather Summary for Thursday 05 September 2019

This day's summary created 12/09/2019 13:58

Summary of the UK Weather for Thursday 05 September 2019

The small hours of Thursday morning were dry with clear spells across many parts, but for scattered showers in the west. It was also rather windy across the west, especially in and around the coast. Towards dawn some more persistent rain moved into western Scotland.

It was a rather chilly morning for many but sunny and bright, especially across southern and eastern parts of England. The northwest was cloudier and spells of persistent rain continued to affect western Scotland during the morning. As the day progressed the rain cleared Scotland to leave it mainly dry with sunny spells. It remained dry with sunny spells for much of the rest of the UK too, but for a few showers that developed across the north for a time. There was a moderate to fresh northwesterly breeze through the day.

The wind eased for the evening and the UK was predominantly dry with clear spells. However, overcast cloud returned to northwest Scotland bringing further spells of persistent rain and a freshening westerly wind.

Daily Extremes

Highest Maximum	**19.7°C** Hartpury College (Gloucestershire, 41mAMSL)
Lowest Maximum	**12.0°C** Lerwick (Shetland, 82mAMSL)
Highest Minimum	**13.4°C** Bude (Cornwall, 15mAMSL)
Lowest Minimum	**2.1°C** Warcop Range (Cumbria, 227mAMSL)
Lowest Grass Minimum	**-1.6°C** Blencathra (Cumbria, 250mAMSL)
Most Rainfall	**36.8mm** Achnagart (Ross & Cromarty, 15mAMSL)
Most Sunshine	**11.9hr** Shoeburyness, Landwick (Essex, 2mAMSL)
Highest Gust	**41Kt 47mph** Fair Isle (Shetland, 57mAMSL) also Aberporth (Dyfed, 133mAMSL)
Highest Gust (mountain)	**77Kt 89mph** Cairngorm Summit (Inverness-shire, 1237mAMSL)
Greatest Snow Depth at 0900 UTC	No non-zero values

mAMSL refers to station elevation in metres above mean sea level

Daily Weather Summary for Thursday 05 September 2019

North Atlantic and Europe analysis charts and satellite images at 0000 UTC

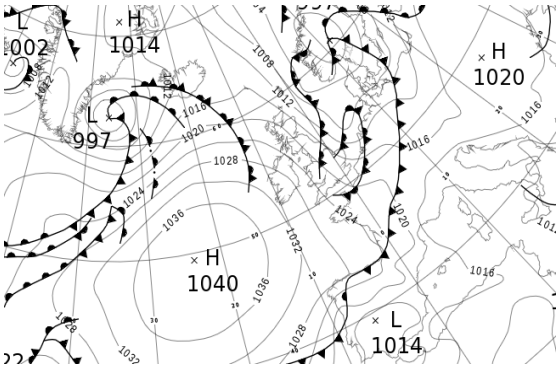



North Atlantic and Europe analysis charts and satellite images at 1200 UTC

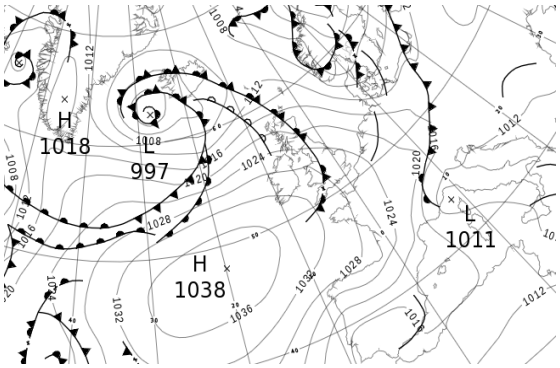



All satellite imagery copyright Met Office and EUMETSAT (European Organisation for the Exploitation of Meteorological Satellites). These show infra-red images from the geostationary MSG satellite. The rainfall rates are derived from both rain-radar and satellite data.

Daily Weather Summary for Thursday 05 September 2019

UK satellite and rain-radar precipitation rates at (L) 0000 and (R) 1200 UTC



UK wind speed and direction at (L) 0000 and (R) 1200 UTC

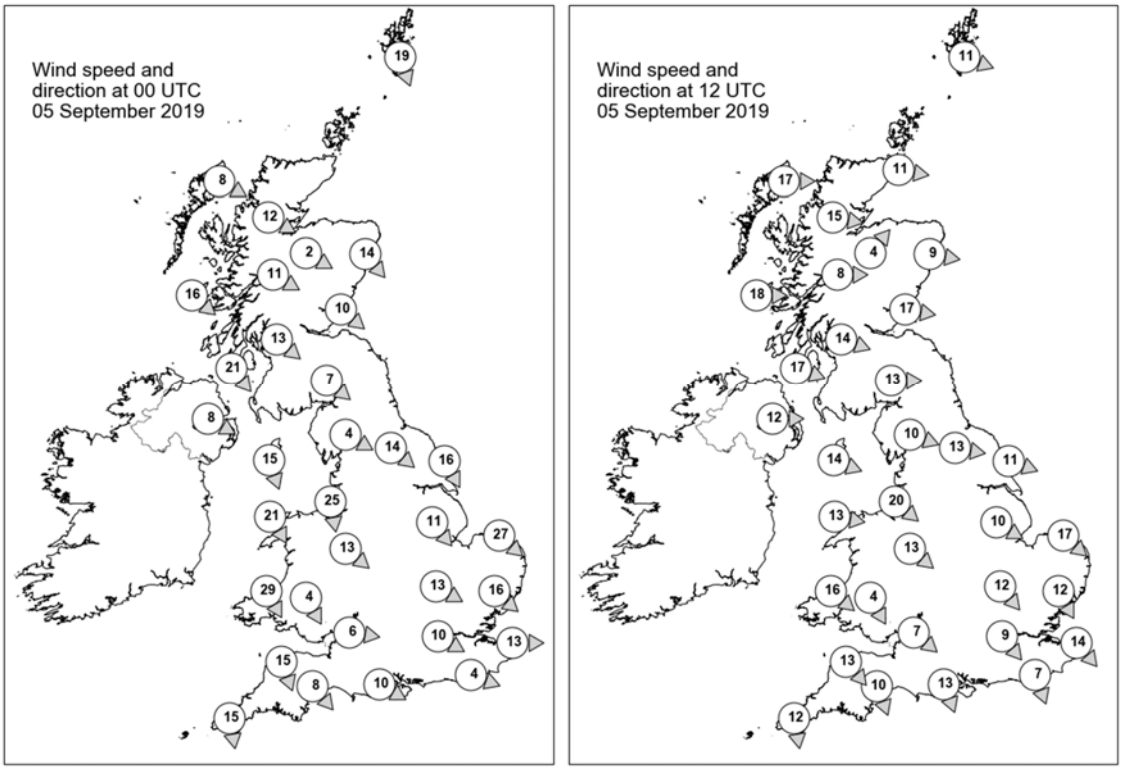

Daily Weather Summary for Thursday 05 September 2019

Selected UK readings at (L) 0000 and (R) 1200 UTC

STATIONS		0000 UTC						1200 UTC					
NO	SITE	PRESS	WDIR	WSPD	CLOUD	TEMP	TDEW	PRESS	WDIR	WSPD	CLOUD	TEMP	TDEW
1	Lerwick	1010.7	NNW	19	8	8.5	6.2	1013.5	WNW	11	6	10.9	4.6
2	Wick	1016.1	-	-	8	8.4	5.8	1016.0	W	11	8	12.9	12.1
3	Stornoway	1020.5	WNW	8	8	8.6	5.7	1018.4	W	17	8	13.9	9.5
4	Loch Glascarnoch	1020.1	WNW	12	7	7.7	4.8	1019.0	W	15	8	11.9	9.4
5	Aviemore	1020.1	WNW	2	3	6.0	4.1	1018.9	SW	4	8	13.3	9.0
6	Dyce	1016.2	NW	14	8	8.4	-	1018.2	W	9	8	12.6	9.0
7	Tulloch Bridge	1021.3	WNW	11	3	7.7	3.2	1020.9	W	8	6	14.1	9.8
8	Tiree	1023.1	NW	16	7	11.1	6.6	1022.7	W	18	7	14.0	9.4
9	Leuchars	1018.6	NW	10	1	9.2	3.6	1019.5	W	17	5	15.9	9.2
10	Bishopton	1020.8	NW	13	0	9.3	4.3	1022.4	WNW	14	5	15.4	10.0
11	Machrihanish	1022.7	NW	21	8	11.5	6.6	1024.7	WNW	17	7	15.4	11.7
12	Boulmer	-	-	-	-	-	-	-	-	-	-	-	-
13	Eskdalemuir	1020.2	NW	7	0	6.6	4.5	1022.5	W	13	7	14.0	9.2
14	Aldergrove	1024.7	WNW	8	4	10.5	6.8	1026.0	W	12	5	16.4	10.5
15	Shap	1020.2	WNW	4	1	7.5	6.1	1024.1	WNW	10	7	14.6	9.1
16	Leeming	1018.3	NW	14	5	10.2	5.4	1024.0	W	13	7	15.2	6.6
17	Ronaldsway	1023.0	NNW	15	3	12.3	4.9	1026.6	WNW	14	5	15.0	10.8
18	Bridlington	1015.6	NNW	16	7	11.2	7.6	1023.1	WNW	11	2	16.9	3.6
19	Crosby	1020.3	N	25	8	12.8	9.6	1026.9	NW	20	2	15.3	10.0
20	Valley	1023.3	NNW	21	7	13.0	6.3	1028.4	W	13	3	15.8	10.3
21	Waddington	1017.4	NW	11	7	12.9	8.0	1024.9	WNW	10	6	15.9	4.1
22	Shawbury	1020.4	NW	13	8	11.2	-	1027.2	NW	13	5	15.2	7.6
23	Weybourne	1015.0	NW	27	7	13.3	10.5	1024.7	NW	17	1	15.7	7.2
24	Bedford	1018.1	WNW	13	0	12.1	9.1	1026.0	NW	12	2	15.9	2.3
25	Aberporth	1023.5	NNW	29	8	12.5	7.3	1029.8	NW	16	3	14.0	8.0
26	Sennybridge	1023.0	NNW	4	8	9.6	7.4	1028.7	NNW	4	2	14.3	7.1
27	Wattisham	1016.3	NW	16	3	12.5	7.4	1025.2	NNW	12	1	15.2	3.6
28	Almondsbury	1021.5	W	6	8	12.5	8.1	1028.2	NW	7	7	15.3	7.1
29	Heathrow	1018.7	WNW	10	8	14.4	8.5	1026.5	NW	9	3	17.1	1.6
30	Manston	1016.8	W	13	7	14.6	9.0	1025.8	NW	14	2	16.3	4.9
31	Chivenor	1024.1	NNW	15	8	14.1	7.7	1030.3	NW	13	7	15.1	7.3
32	Exeter	1022.8	NW	8	8	13.5	8.5	1029.0	NNW	10	5	15.8	6.0
33	Herstmonceux	1018.4	WNW	4	0	12.1	9.5	1026.2	NNW	7	4	16.9	6.6
34	Hurn	1020.8	WNW	10	5	12.5	9.4	1028.0	NNW	13	6	16.7	5.4
35	Camborne	1025.8	N	15	7	13.6	6.8	1031.6	N	12	6	14.6	7.9

Daily Weather Summary for Thursday 05 September 2019

Selected European readings at (L) 0000 and (R) 1200 UTC

STATIONS		0000 UTC						1200 UTC					
NO	SITE	PRESS	WDIR	WSPD	CLOUD	TEMP	TDEW	PRESS	WDIR	WSPD	CLOUD	TEMP	TDEW
1	Murmansk	1005.6	S	8	8	10.5	9.0	1006.0	SW	6	7	15.8	7.1
2	Helsinki	1011.7	ESE	2	4	10.9	10.9	1007.3	SSE	14	7	19.4	13.8
3	Stockholm	1005.2	SSE	8	-	16.4	13.0	1003.1	WSW	10	-	18.8	9.5
4	Oslo	998.2	SW	4	-	11.3	11.1	1000.6	W	8	6	16.0	7.5
5	Reykjavik	1012.3	SSW	5	8	10.0	9.1	1001.4	ESE	8	8	10.8	9.1
6	Moscow	1015.6	NNW	2	8	16.6	14.9	1018.0	N	2	8	16.1	14.7
7	Kiev	1017.3	N	4	2	13.2	10.9	1015.8	NNE	6	2	20.7	10.0
8	Warsaw	1016.2	SSE	4	0	13.5	10.2	1013.4	SSE	8	1	24.1	10.5
9	Berlin	1011.8	WNW	4	-	17.9	11.2	1014.1	W	16	-	21.4	6.2
10	De Bilt	1012.8	SSW	6	3	12.8	10.1	1021.3	NW	10	8	15.9	9.1
11	Dublin	1026.5	WNW	14	7	8.1	5.0	1028.6	W	17	5	16.0	9.5
12	Cork	1030.5	NW	2	1	8.0	4.8	1032.1	WNW	8	5	15.3	8.7
13	Sofia	1016.2	-	0	2	14.9	12.4	1011.1	E	4	5	25.7	13.8
14	Belgrade	1016.4	S	2	0	16.4	12.5	1013.3	NNW	2	1	26.6	13.8
15	Budapest	1017.1	NNE	4	-	13.6	9.1	1015.0	S	4	-	25.6	8.1
16	Prague	1013.6	N	4	-	16.2	8.7	1014.9	WNW	6	7	22.3	10.7
17	Munich	1015.4	WSW	4	0	16.3	10.9	1019.0	NW	6	8	14.9	13.1
18	Strasbourg	1016.6	NW	10	8	19.0	11.6	1021.3	NNW	7	8	19.1	8.4
19	Paris	1020.2	W	4	0	13.1	7.7	1024.7	NNW	10	7	18.6	7.1
20	Jersey	1022.3	NW	15	3	14.4	10.3	1028.6	N	14	3	16.1	8.4
21	Milan	1014.2	ENE	4	-	20.4	15.1	1012.3	S	3	-	25.9	12.8
22	Marseille	1013.9	S	1	-	19.3	13.0	1015.2	NNW	25	-	25.2	10.6
23	Bordeaux	1023.5	W	5	-	16.1	12.5	1026.1	N	8	7	21.4	8.6
24	Rome	1012.8	NNE	3	0	18.9	15.3	1011.8	W	8	2	27.8	15.2
25	Ajaccio	1014.3	NNE	5	-	20.2	18.0	1012.5	SW	11	-	28.1	19.1
26	Barcelona	1017.0	N	2	1	23.0	20.3	1017.7	S	9	2	26.7	17.0
27	Majorca	1016.9	NNE	2	0	20.6	17.2	1017.7	SW	13	5	28.2	19.0
28	Madrid	1017.0	N	6	1	21.2	8.5	1017.4	ENE	8	1	26.4	7.1
29	Lisbon	1016.4	-	-	-	20.4	15.1	1015.3	-	-	-	27.9	13.3
30	Athens	1009.1	N	4	-	25.7	11.6	1009.1	N	7	2	30.8	14.7
31	Malta	1011.4	NW	6	6	23.4	20.6	1010.5	WSW	3	4	29.5	14.8
32	Gibraltar	1016.1	W	2	1	22.8	21.5	1016.8	E	7	3	25.1	21.6

Daily Weather Summary for Thursday 05 September 2019

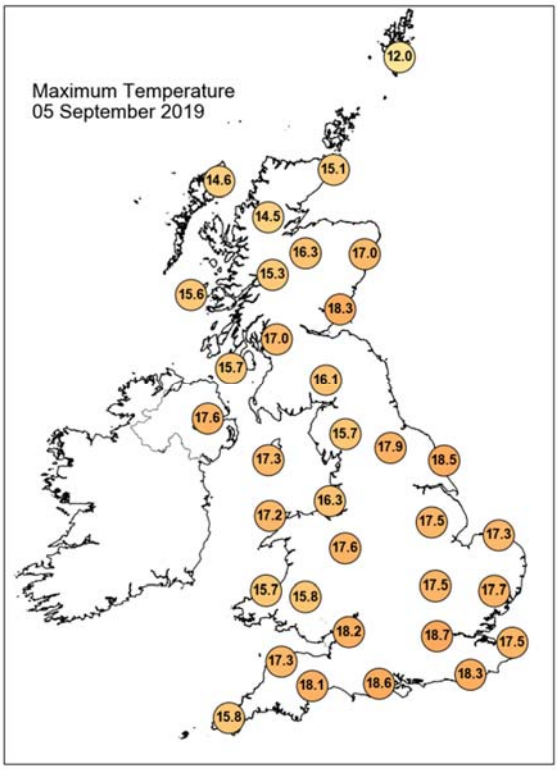

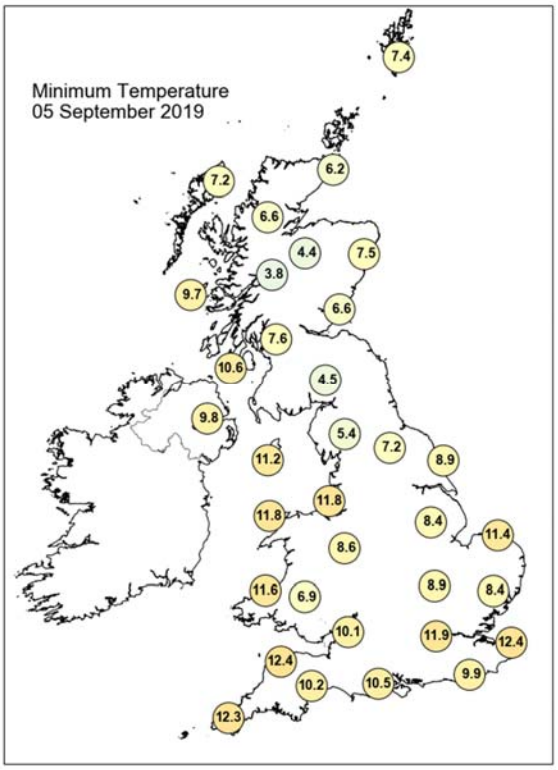

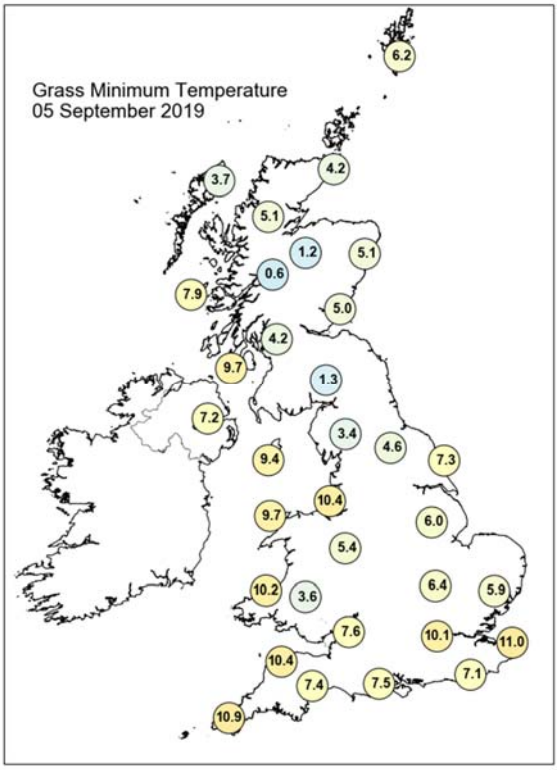

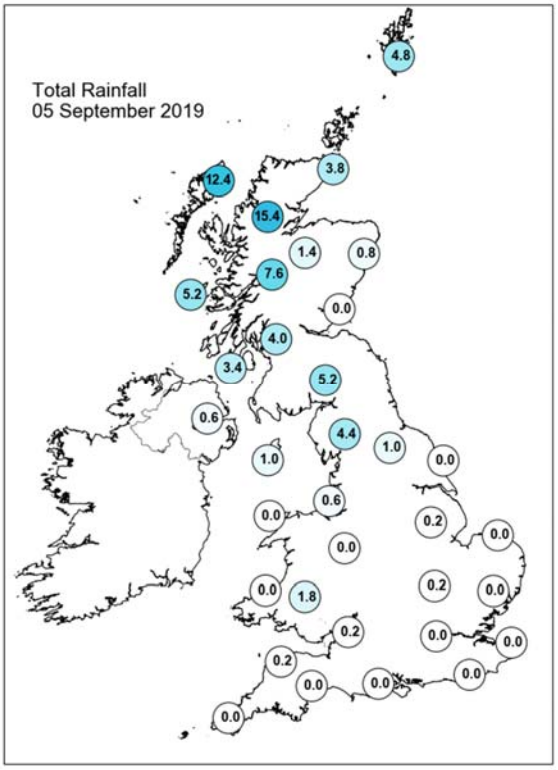

Daily Weather Summary for Thursday 05 September 2019

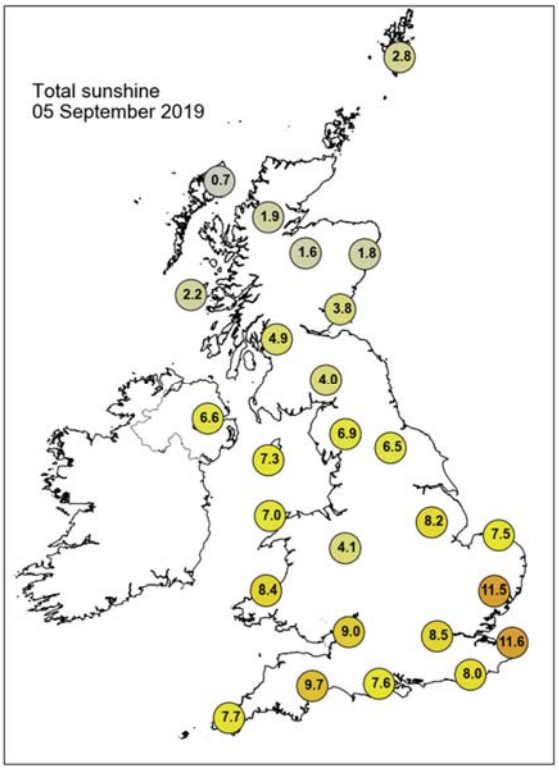

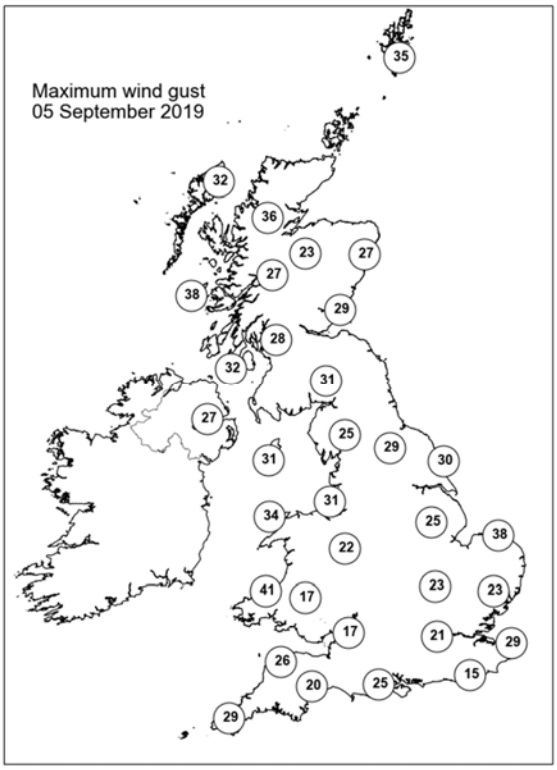

None of the selected stations observed a day of sleet or snow falling or non-zero snow depth at 0900 UTC.

Daily Weather Summary for Friday 06 September 2019

This day's summary created 13/09/2019 11:02

Summary of the UK Weather for Friday 06 September 2019

Bands of rain or showers moved southwards through the UK during the early hours of Friday morning. These affected most parts of the UK, except the far south, which became rather chilly under mostly clear skies. During the day, the bands of rain continued to move southwards and many places had a rather wet and windy day. Showers in the north became more sporadic and there were long sunny spells between the showers. Temperatures were on the cool side of average for the time of year as a cooler airmass followed behind the rain bands.

Daily Extremes

Highest Maximum	**20.1°C** Pershore College (Hereford & Worcester, 37mAMSL)
Lowest Maximum	**12.5°C** Strathy East (Sutherland, 68mAMSL)
Highest Minimum	**14.1°C** Bude (Cornwall, 15mAMSL)
Lowest Minimum	**4.0°C** Frittenden (Kent, 38mAMSL)
Lowest Grass Minimum	**-0.7°C** Goudhurst (Kent, 85mAMSL)
Most Rainfall	**10.0mm** Willington (Derbyshire, 54mAMSL)
Most Sunshine	**7.8hr** Copley (Durham, 253mAMSL)
Highest Gust	**41Kt 47mph** Dundrennan (Kirkcudbrightshire, 113mAMSL) also St Bees Head No 2 (Cumbria, 124mAMSL)
Highest Gust (mountain)	**67Kt 77mph** Cairngorm Summit (Inverness-shire, 1237mAMSL)
Greatest Snow Depth at 0900 UTC	No non-zero values

mAMSL refers to station elevation in metres above mean sea level

Daily Weather Summary for Friday 06 September 2019

North Atlantic and Europe analysis charts and satellite images at 0000 UTC

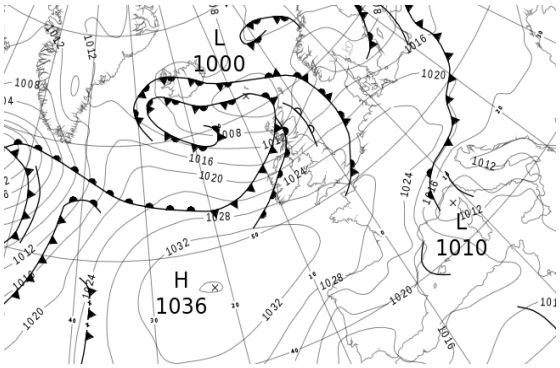

North Atlantic and Europe analysis charts and satellite images at 1200 UTC

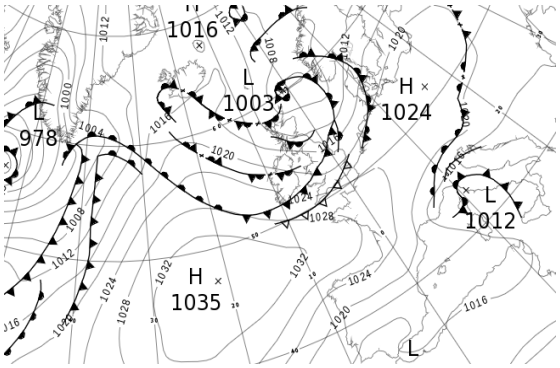



All satellite imagery copyright Met Office and EUMETSAT (European Organisation for the Exploitation of Meteorological Satellites). These show infra-red images from the geostationary MSG satellite. The rainfall rates are derived from both rain-radar and satellite data.

Daily Weather Summary for Friday 06 September 2019

UK satellite and rain-radar precipitation rates at (L) 0000 and (R) 1200 UTC



UK wind speed and direction at (L) 0000 and (R) 1200 UTC

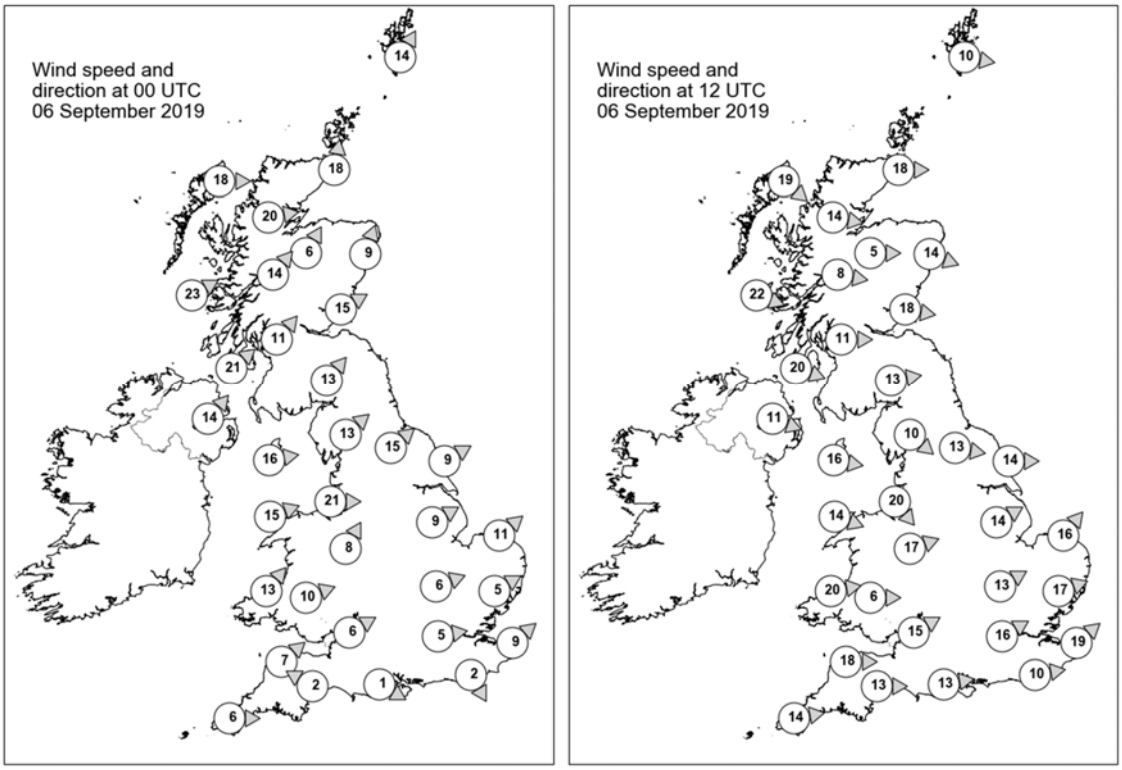

Daily Weather Summary for Friday 06 September 2019

Selected UK readings at (L) 0000 and (R) 1200 UTC

STATIONS		0000 UTC						1200 UTC					
NO	SITE	PRESS	WDIR	WSPD	CLOUD	TEMP	TDEW	PRESS	WDIR	WSPD	CLOUD	TEMP	TDEW
1	Lerwick	1005.5	SSW	14	8	9.5	8.5	1003.2	W	10	7	12.1	10.7
2	Wick	1006.1	S	18	8	11.3	9.2	1007.5	W	18	5	14.0	12.2
3	Stornoway	1006.5	W	18	7	12.3	11.4	1011.0	NW	19	7	13.7	11.4
4	Loch Glascarnoch	1006.7	W	20	8	12.0	9.7	1010.5	W	14	8	11.5	9.0
5	Aviemore	1009.6	SSW	6	8	9.9	9.3	1010.4	W	5	2	14.0	8.0
6	Dyce	1010.6	SSW	9	7	11.4	8.0	1009.3	WNW	14	7	15.1	7.4
7	Tulloch Bridge	1010.8	SW	14	8	12.2	-	1012.5	W	8	7	13.1	7.8
8	Tiree	1011.9	WSW	23	7	13.4	13.0	1014.7	WNW	22	7	14.4	11.1
9	Leuchars	1012.7	WSW	15	8	13.1	9.2	1010.9	W	18	5	16.3	9.3
10	Bishopton	1014.3	SW	11	7	12.4	10.3	1013.4	W	11	8	14.2	10.7
11	Machrihanish	1016.0	SW	21	8	12.9	11.0	1015.8	WNW	20	8	14.0	11.1
12	Boulmer	-	-	-	-	-	-	-	-	-	-	-	-
13	Eskdalemuir	1018.0	SW	13	7	11.1	8.3	1014.2	W	13	7	13.7	9.3
14	Aldergrove	1018.7	SW	14	7	12.9	9.9	1017.9	WNW	11	8	14.5	8.6
15	Shap	1020.6	SW	13	8	12.4	9.5	1015.9	NW	10	7	13.6	7.3
16	Leeming	1020.5	SW	15	8	14.0	9.9	1015.0	W	13	3	15.8	7.2
17	Ronaldsway	1021.6	W	16	7	13.5	10.3	1018.0	W	16	5	15.2	8.7
18	Bridlington	1020.9	WSW	9	8	12.8	9.5	1014.2	W	14	8	16.0	9.4
19	Crosby	1022.9	W	21	8	14.9	11.2	1018.1	NW	20	7	15.4	11.4
20	Valley	1024.0	WSW	15	4	14.2	9.3	1019.7	WNW	14	5	15.7	10.4
21	Waddington	1023.9	WSW	9	5	11.0	8.5	1016.6	WSW	14	7	16.1	11.2
22	Shawbury	1024.3	SSW	8	6	12.4	9.6	1018.2	WSW	17	6	15.8	13.1
23	Weybourne	1024.0	SW	11	3	11.1	8.4	1017.4	SW	16	5	14.8	12.2
24	Bedford	1025.8	WSW	6	0	10.8	7.5	1019.1	WSW	13	7	15.7	10.6
25	Aberporth	1026.0	SW	13	5	12.7	10.6	1021.1	W	20	8	14.2	13.6
26	Sennybridge	1027.2	WSW	10	8	10.5	10.0	1020.9	W	6	8	13.4	12.9
27	Wattisham	1025.8	WSW	5	0	8.4	5.6	1019.1	WSW	17	7	17.4	9.9
28	Almondsbury	1027.1	WSW	6	4	12.7	9.6	1021.3	WSW	15	8	16.0	13.6
29	Heathrow	1026.9	W	5	0	11.6	6.7	1021.4	WSW	16	5	16.7	10.0
30	Manston	1026.6	SW	9	0	10.2	5.4	1021.3	SW	19	7	18.1	9.6
31	Chivenor	1028.3	SW	7	8	14.7	10.7	1023.1	W	18	8	16.4	14.1
32	Exeter	1028.7	ESE	2	0	6.3	5.7	1023.4	W	13	7	16.8	12.2
33	Herstmonceux	1027.4	NNW	2	0	8.3	5.6	1022.5	W	10	7	16.9	10.2
34	Hurn	1028.1	WNW	1	0	9.0	7.5	1023.1	W	13	8	16.6	11.4
35	Camborne	1029.8	W	6	6	13.0	10.6	1025.6	W	14	8	14.4	13.5

Daily Weather Summary for Friday 06 September 2019

Selected European readings at (L) 0000 and (R) 1200 UTC

STATIONS		0000 UTC						1200 UTC					
NO	SITE	PRESS	WDIR	WSPD	CLOUD	TEMP	TDEW	PRESS	WDIR	WSPD	CLOUD	TEMP	TDEW
1	Murmansk	1000.4	S	8	8	11.8	10.9	997.4	SSW	21	6	16.7	6.3
2	Helsinki	1007.9	SSW	12	6	14.9	14.8	1011.5	SW	10	6	16.2	14.2
3	Stockholm	1006.5	WSW	6	-	11.2	9.8	1014.0	WSW	8	-	17.1	6.8
4	Oslo	1008.9	N	2	-	6.1	5.5	1010.6	S	6	4	14.1	6.2
5	Reykjavik	1007.5	S	2	8	10.4	9.1	1014.6	W	6	8	11.6	9.2
6	Moscow	1018.3	-	0	7	13.4	12.8	1017.2	NW	2	4	23.3	12.6
7	Kiev	1018.0	W	2	0	13.0	11.5	1019.1	NNE	4	2	23.7	11.5
8	Warsaw	1018.1	W	6	3	16.9	10.8	1023.2	W	8	2	19.5	5.6
9	Berlin	1022.8	W	8	-	12.3	7.4	1023.6	SW	4	-	20.0	4.7
10	De Bilt	1025.3	SSW	4	0	6.6	6.2	1021.4	SW	12	8	17.9	7.4
11	Dublin	1022.8	WSW	10	7	12.6	8.7	1020.0	W	19	3	16.1	9.0
12	Cork	1027.2	W	12	7	12.0	8.9	1022.8	WNW	19	7	17.2	9.7
13	Sofia	1014.0	SE	2	0	18.0	13.7	1013.7	NNE	4	3	26.0	14.2
14	Belgrade	1015.1	NNE	2	0	20.8	14.8	1016.3	NW	4	6	28.4	10.8
15	Budapest	1017.1	N	2	-	16.4	10.9	1018.9	ESE	6	-	26.9	11.4
16	Prague	1023.0	N	4	-	15.1	6.1	1023.6	N	4	7	16.9	6.7
17	Munich	1024.2	WSW	4	8	11.2	9.5	1021.9	ENE	6	8	14.4	9.4
18	Strasbourg	1025.0	N	6	8	15.0	8.5	1022.7	NNE	8	-	20.3	8.0
19	Paris	1028.2	NNW	4	0	11.4	4.8	1025.1	NW	6	2	19.3	4.6
20	Jersey	1029.2	NW	6	0	11.9	9.0	1026.6	W	14	8	16.3	11.0
21	Milan	1014.7	W	6	-	16.0	12.4	1016.8	N	2	-	20.6	13.5
22	Marseille	1013.5	NNW	27	-	19.2	7.9	1015.1	NNW	17	-	24.6	8.1
23	Bordeaux	1026.4	N	5	-	13.7	8.3	1026.1	NNE	8	-	21.5	6.6
24	Rome	-	-	-	-	-	-	1014.5	WSW	9	4	24.9	14.5
25	Ajaccio	1012.3	NNE	4	8	18.9	15.0	1013.3	SW	6	-	26.5	12.9
26	Barcelona	1018.8	NNE	6	5	21.6	15.7	1019.6	SSW	7	1	25.6	13.8
27	Majorca	1019.3	E	5	7	21.7	15.1	1019.8	SW	8	5	26.9	15.1
28	Madrid	1021.8	NE	4	0	15.1	3.2	1018.0	NNE	7	1	24.2	3.0
29	Lisbon	1014.5	-	-	-	26.6	11.3	1016.3	-	-	-	28.9	9.8
30	Athens	1010.9	N	4	-	24.6	15.3	1013.3	N	10	-	30.9	9.7
31	Malta	1011.8	N	2	1	22.5	20.7	1014.1	NE	4	5	25.9	21.3
32	Gibraltar	1016.9	E	15	0	23.9	22.6	1017.3	ENE	16	3	26.1	22.2

Daily Weather Summary for Friday 06 September 2019

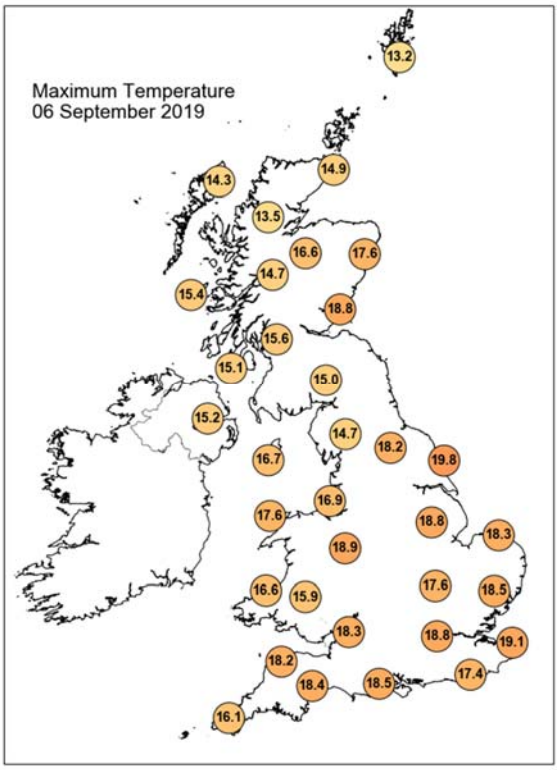

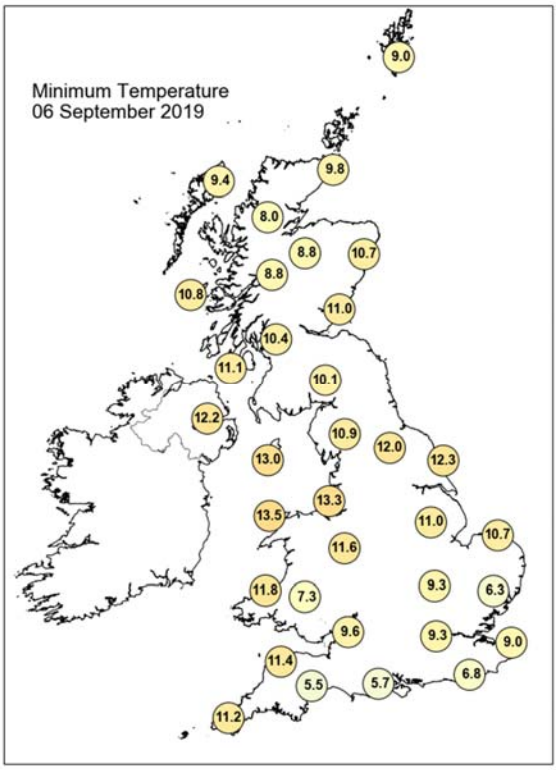

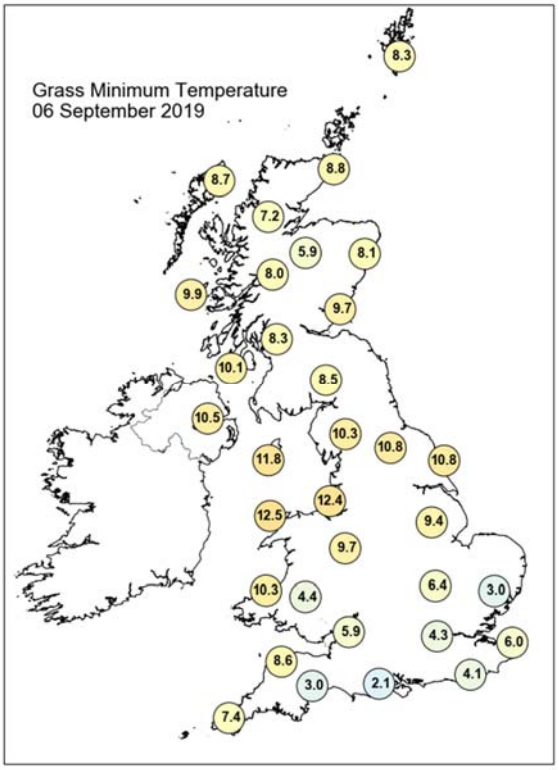

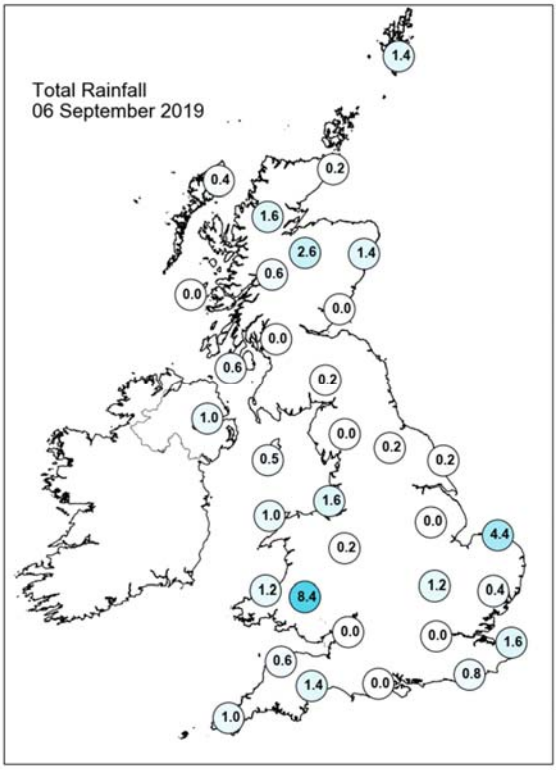

Daily Weather Summary for Friday 06 September 2019

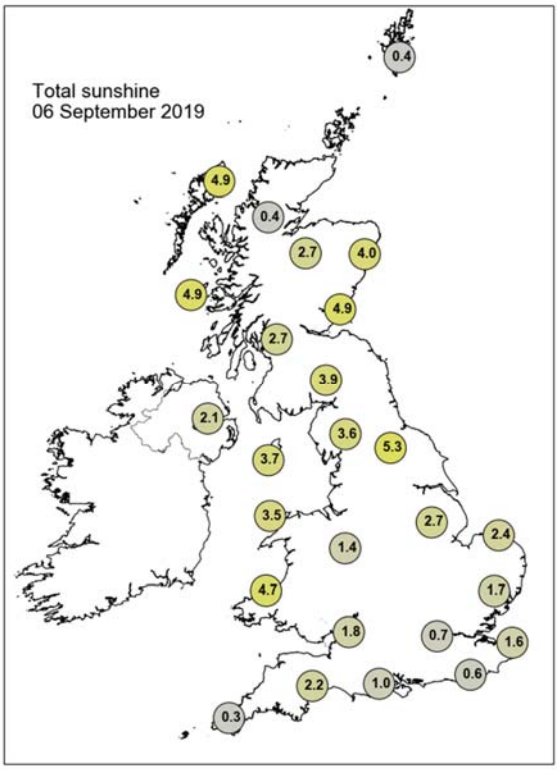

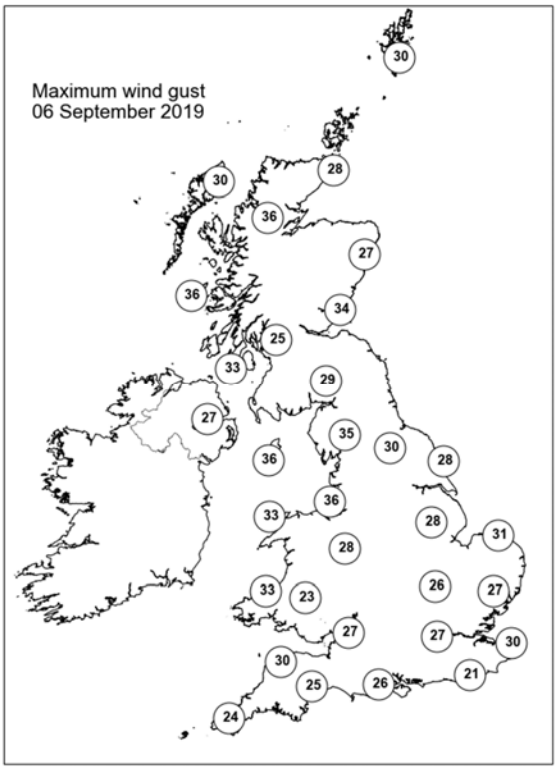

None of the selected stations observed a day of sleet or snow falling or non-zero snow depth at 0900 UTC.

Daily Weather Summary for Saturday 07 September 2019

This day's summary created 14/09/2019 03:00

Summary of the UK Weather for Saturday 07 September 2019

Many areas were dry through the early hours, as areas of cloud spilled southward. These brought a scattering of chiefly light showers to some western and eastern coasts, and some fed south through the likes of the Cheshire Gap too. Where skies were clear for any length of time, it became quite chilly for the time of year. Through the day time most places stayed fine and dry, with plenty of sunny spells. The only exception was a few showers in coastal counties of southeast England. Top temperatures reached 20.1 Celsius at Gosport, Hampshire.

Daily Extremes

Highest Maximum	**20.1°C** Usk No 2 (Monmouthshire, 25mAMSL) also Gosport, Fleetlands (Hampshire, 1mAMSL)
Lowest Maximum	**11.7°C** Fair Isle (Shetland, 57mAMSL) also Lerwick (Shetland, 82mAMSL) also Baltasound No 2 (Shetland, 15mAMSL)
Highest Minimum	**14.0°C** Scilly: St Marys Airport (Isles Of Scilly, 31mAMSL)
Lowest Minimum	**2.9°C** Bewcastle (Cumbria, 133mAMSL)
Lowest Grass Minimum	**-0.6°C** South Uist Range (Western Isles, 4mAMSL)
Most Rainfall	**1.1mm** Lingwood, Strumpshaw Hill (Norfolk, 33mAMSL)
Most Sunshine	**12.3hr** Prestwick, Gannet (Ayrshire, 27mAMSL)
Highest Gust	**30Kt 35mph** Donna Nook No 2 (Lincolnshire, 8mAMSL)
Highest Gust (mountain)	**49Kt 56mph** Cairnwell (Aberdeenshire, 928mAMSL)
Greatest Snow Depth at 0900 UTC	No non-zero values

mAMSL refers to station elevation in metres above mean sea level

Daily Weather Summary for Saturday 07 September 2019

North Atlantic and Europe analysis charts and satellite images at 0000 UTC

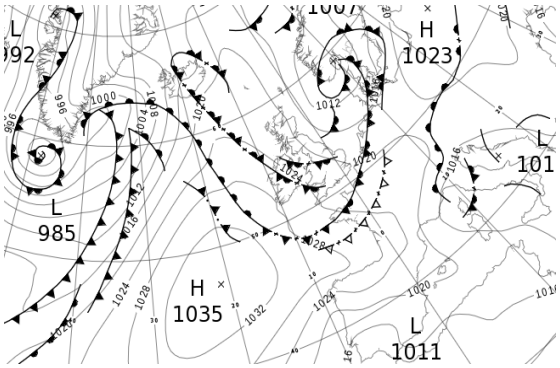

North Atlantic and Europe analysis charts and satellite images at 1200 UTC

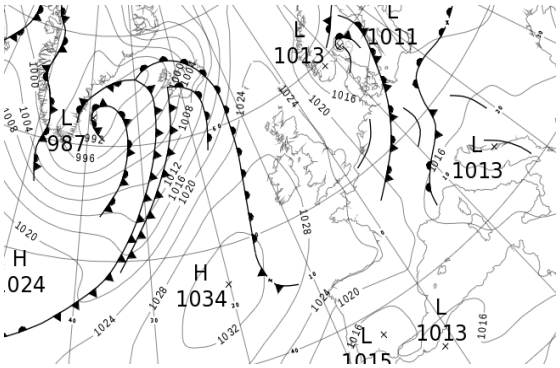



All satellite imagery copyright Met Office and EUMETSAT (European Organisation for the Exploitation of Meteorological Satellites). These show infra-red images from the geostationary MSG satellite. The rainfall rates are derived from both rain-radar and satellite data.

Daily Weather Summary for Saturday 07 September 2019

UK satellite and rain-radar precipitation rates at (L) 0000 and (R) 1200 UTC

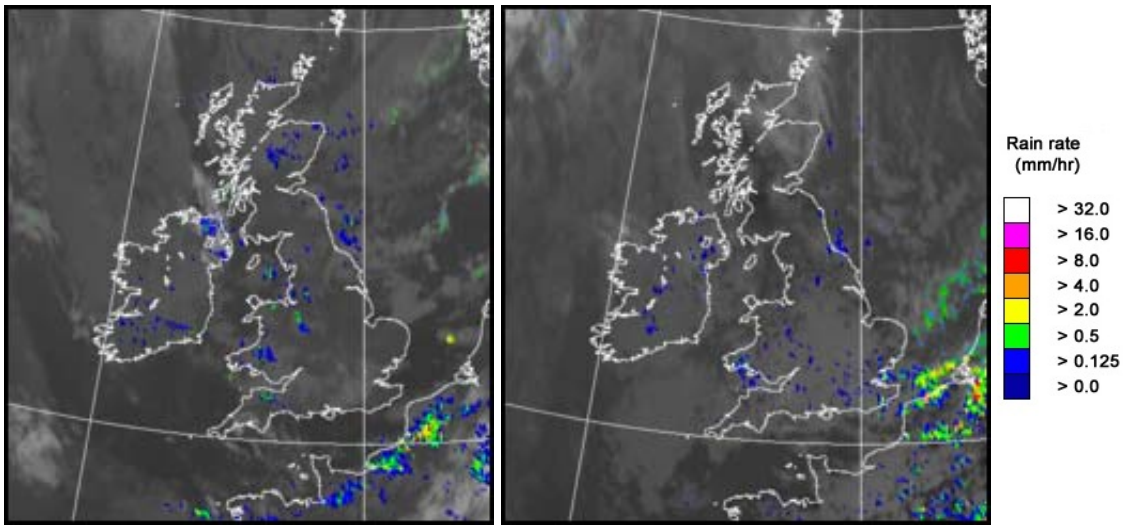

UK wind speed and direction at (L) 0000 and (R) 1200 UTC

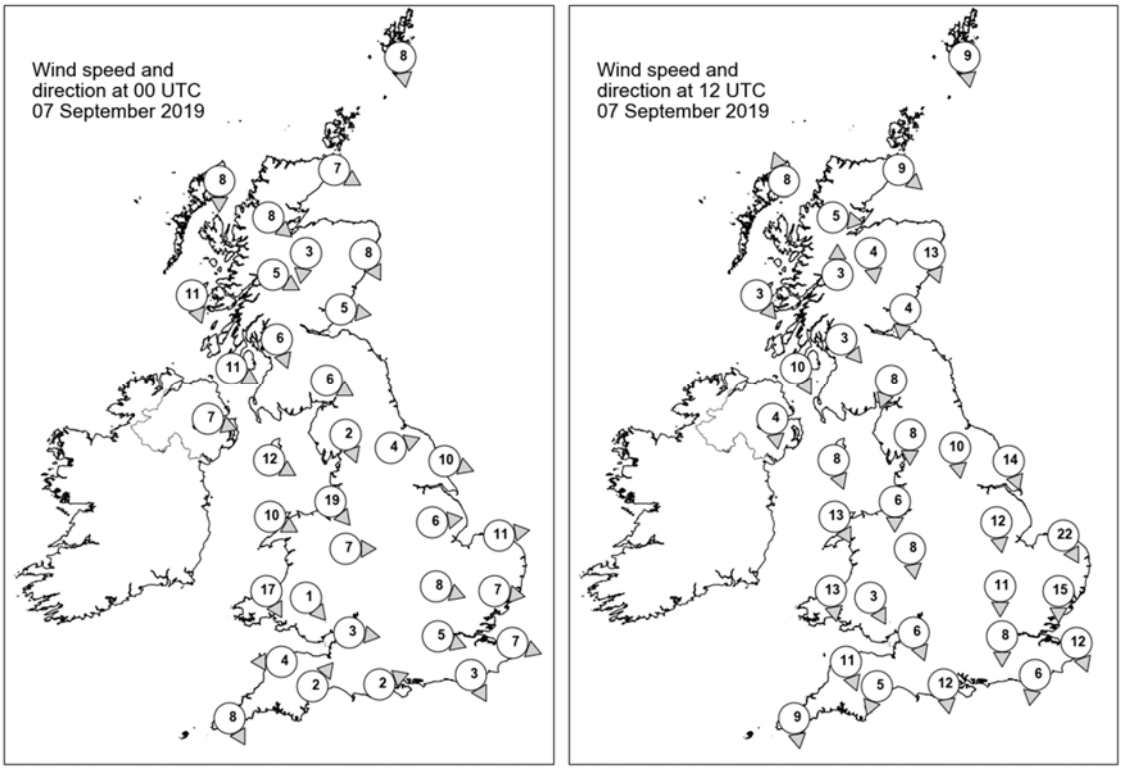

Daily Weather Summary for Saturday 07 September 2019

Selected UK readings at (L) 0000 and (R) 1200 UTC

STATIONS		0000 UTC						1200 UTC					
NO	SITE	PRESS	WDIR	WSPD	CLOUD	TEMP	TDEW	PRESS	WDIR	WSPD	CLOUD	TEMP	TDEW
1	Lerwick	1017.4	N	8	6	8.1	6.0	1024.5	N	9	7	10.7	3.3
2	Wick	1019.6	WNW	7	5	7.1	6.2	1026.4	NW	9	8	11.5	5.5
3	Stornoway	1022.5	N	8	7	9.5	5.9	1026.8	SSE	8	1	13.6	8.0
4	Loch Glascarnoch	1022.2	NW	8	7	7.6	6.3	1027.1	W	5	4	11.8	4.3
5	Aviemore	1021.0	N	3	8	8.4	7.2	1026.6	N	4	8	10.9	3.6
6	Dyce	1018.9	NNW	8	8	10.1	7.9	1025.5	NNW	13	7	12.3	4.6
7	Tulloch Bridge	1021.8	WNW	5	8	9.4	5.9	1027.1	S	3	1	13.1	4.4
8	Tiree	1022.6	NNW	11	2	11.0	8.5	1027.6	NW	3	8	13.7	8.1
9	Leuchars	1019.5	W	5	6	10.7	6.8	1026.2	N	4	5	14.3	5.3
10	Bishopton	1020.6	NNW	6	0	9.3	7.6	1026.6	NW	3	0	15.2	4.3
11	Machrihanish	1021.6	WNW	11	3	12.4	10.5	1027.2	NNW	10	0	14.4	6.8
12	Boulmer	-	-	-	-	-	-	-	-	-	-	-	-
13	Eskdalemuir	1020.4	WNW	6	0	7.7	7.3	1026.5	NNE	8	4	12.3	5.2
14	Aldergrove	1022.9	WNW	7	8	12.1	10.5	1027.7	N	4	8	14.4	8.7
15	Shap	1020.6	NNW	2	7	9.6	8.7	1026.0	N	8	3	13.0	5.3
16	Leeming	1019.1	WSW	4	4	11.1	8.6	1025.5	N	10	6	14.0	3.5
17	Ronaldsway	1021.6	WNW	12	6	13.4	10.7	1026.7	NNW	8	6	15.3	9.3
18	Bridlington	1017.5	WNW	10	6	12.3	8.9	1024.1	NNW	14	7	13.5	6.8
19	Crosby	1021.3	NW	19	7	14.0	11.3	1025.7	N	6	7	16.7	10.1
20	Valley	1022.7	WNW	10	1	12.9	10.7	1026.6	NNW	13	7	15.7	10.4
21	Waddington	1019.6	W	6	2	10.9	8.8	1024.4	N	12	5	15.1	6.4
22	Shawbury	1021.5	W	7	7	12.4	9.5	1024.9	N	8	5	16.6	9.0
23	Weybourne	1018.8	W	11	7	12.6	10.0	1023.1	NNW	22	7	14.7	8.7
24	Bedford	1020.6	WNW	8	0	10.8	8.0	1024.2	N	11	8	15.1	7.3
25	Aberporth	1023.2	NNW	17	8	13.6	9.5	1026.4	N	13	8	14.2	11.4
26	Sennybridge	1023.1	NW	1	8	11.2	9.7	1025.0	NNW	3	7	16.3	10.1
27	Wattisham	1019.9	W	7	1	9.1	6.9	1022.7	N	15	7	15.4	7.9
28	Almondsbury	1022.1	W	3	8	13.2	9.1	1024.9	NNW	6	8	16.1	9.8
29	Heathrow	1021.0	WNW	5	8	13.3	9.1	1023.5	N	8	8	17.0	8.8
30	Manston	1020.1	WNW	7	0	12.6	9.0	1022.2	NNW	12	7	16.4	10.1
31	Chivenor	1023.2	E	4	8	12.4	10.7	1025.9	NNW	11	8	17.6	9.5
32	Exeter	1022.8	SW	2	0	9.1	8.4	1024.8	NNE	5	6	17.7	10.0
33	Herstmonceux	1020.7	NNW	3	7	12.3	11.7	1022.4	N	6	7	16.4	9.7
34	Hurn	1022.0	WSW	2	1	9.1	8.7	1024.0	N	12	7	18.2	9.0
35	Camborne	1024.3	NNW	8	5	14.6	10.9	1026.7	N	9	4	15.8	9.6

Daily Weather Summary for Saturday 07 September 2019

Selected European readings at (L) 0000 and (R) 1200 UTC

STATIONS		0000 UTC						1200 UTC					
NO	SITE	PRESS	WDIR	WSPD	CLOUD	TEMP	TDEW	PRESS	WDIR	WSPD	CLOUD	TEMP	TDEW
1	Murmansk	1002.6	SSW	14	2	9.0	5.6	1018.1	NNW	10	7	8.6	6.7
2	Helsinki	1019.4	SSE	2	0	7.8	7.8	1021.9	SSE	12	6	17.4	10.7
3	Stockholm	1015.5	SE	6	-	12.1	9.1	1015.9	S	10	-	16.3	11.4
4	Oslo	-	-	-	-	-	-	1012.5	N	10	8	10.8	8.7
5	Reykjavik	1014.6	SSE	8	7	10.2	7.6	1000.9	S	13	8	13.2	11.4
6	Moscow	1021.4	-	0	0	13.8	13.2	1023.8	N	4	6	22.0	11.5
7	Kiev	1021.4	NE	2	0	16.8	12.1	1020.8	E	4	6	25.6	13.8
8	Warsaw	1022.6	ESE	2	5	10.5	7.3	1018.1	E	10	7	22.3	11.2
9	Berlin	1019.3	SSE	2	-	11.5	3.3	1017.9	SE	6	-	18.5	6.0
10	De Bilt	1017.5	SSW	4	8	13.6	12.8	1018.8	WNW	2	7	16.2	11.7
11	Dublin	1024.4	W	12	6	10.9	9.1	1027.9	N	8	6	14.8	8.7
12	Cork	1026.5	NW	8	5	10.9	8.5	1029.0	N	10	7	15.3	7.2
13	Sofia	1016.2	-	0	6	19.8	12.7	1014.6	SE	4	6	25.8	10.0
14	Belgrade	1015.7	S	2	6	20.1	14.5	1013.8	SE	6	6	27.5	13.9
15	Budapest	1017.2	N	4	-	18.3	10.2	1016.8	ENE	4	-	16.1	15.1
16	Prague	1019.5	-	0	-	13.6	8.1	1018.0	N	4	8	14.6	9.8
17	Munich	1019.8	WNW	4	8	12.1	10.6	1019.6	WSW	4	8	14.2	8.6
18	Strasbourg	1021.2	WSW	3	-	11.1	6.4	1019.1	SE	3	-	20.0	9.0
19	Paris	1021.8	W	8	7	15.1	10.1	1020.9	N	10	7	19.0	8.9
20	Jersey	1022.7	NW	12	7	15.1	13.5	1024.2	N	9	2	17.5	10.9
21	Milan	1016.8	SW	1	-	15.6	14.7	1015.0	SW	5	-	21.8	15.2
22	Marseille	1017.1	NW	7	-	18.4	8.9	1015.9	NNW	23	-	25.9	5.5
23	Bordeaux	1025.7	WNW	2	8	12.5	10.9	1023.6	W	11	8	20.2	14.3
24	Rome	1014.0	E	6	-	17.9	13.5	1014.4	WSW	9	4	25.7	15.7
25	Ajaccio	1014.9	ENE	4	-	18.1	14.0	1015.1	SW	12	-	26.8	17.0
26	Barcelona	1020.4	E	2	8	20.2	17.9	1020.1	S	8	2	24.9	16.9
27	Majorca	1020.9	ENE	2	1	18.5	14.8	1019.8	WSW	9	3	25.3	12.5
28	Madrid	1020.0	NNE	4	0	16.4	2.8	1016.5	ENE	5	1	25.5	10.9
29	Lisbon	1015.0	-	-	-	24.4	8.0	1015.3	-	-	-	29.4	8.3
30	Athens	1014.3	N	4	-	24.6	11.3	1013.9	SW	5	1	31.8	11.1
31	Malta	1015.1	NW	8	1	24.0	21.6	1017.0	WNW	17	1	27.4	16.4
32	Gibraltar	1016.3	ENE	16	7	24.0	21.2	1016.9	ENE	17	7	25.2	21.3

Daily Weather Summary for Saturday 07 September 2019

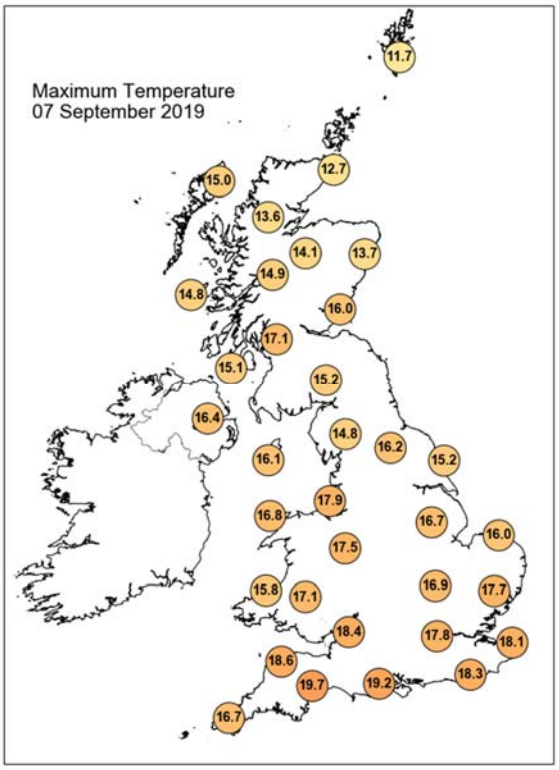

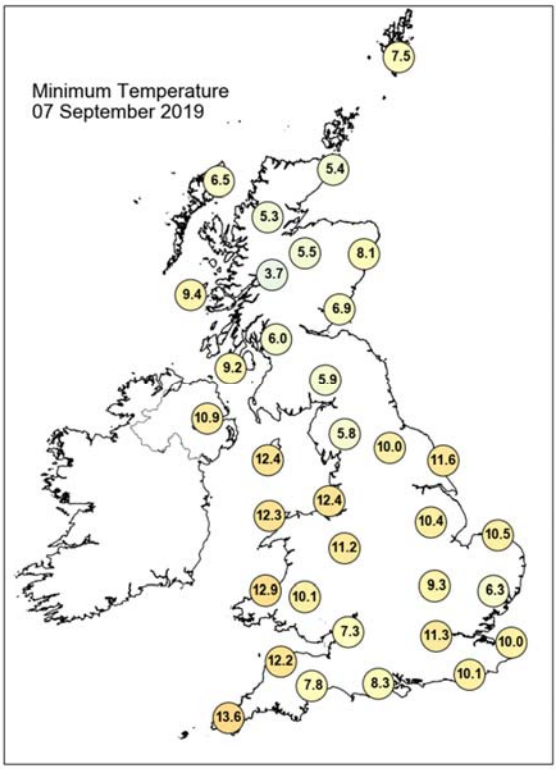

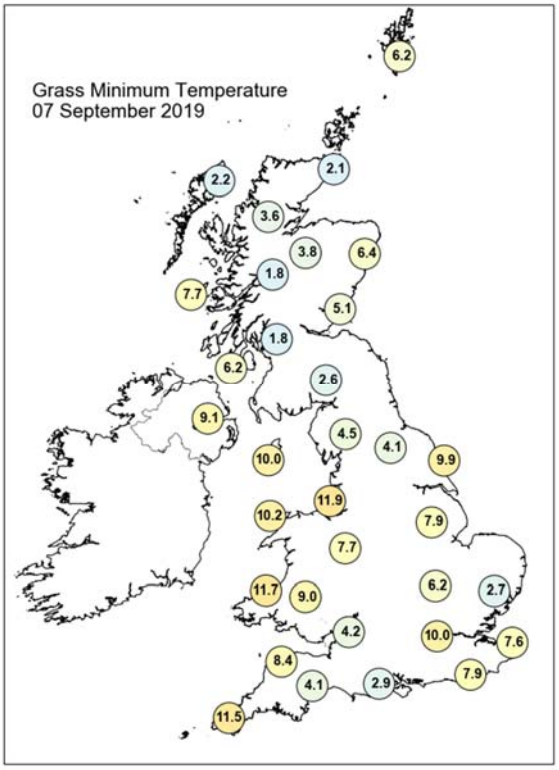

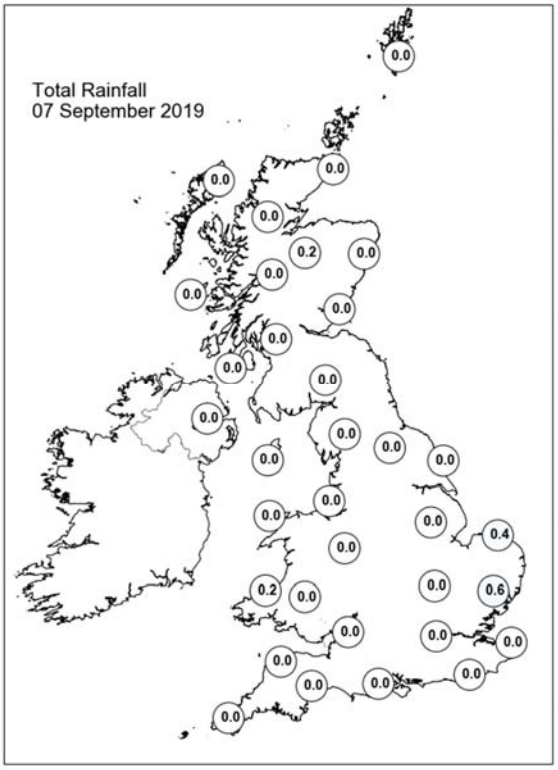

Daily Weather Summary for Saturday 07 September 2019

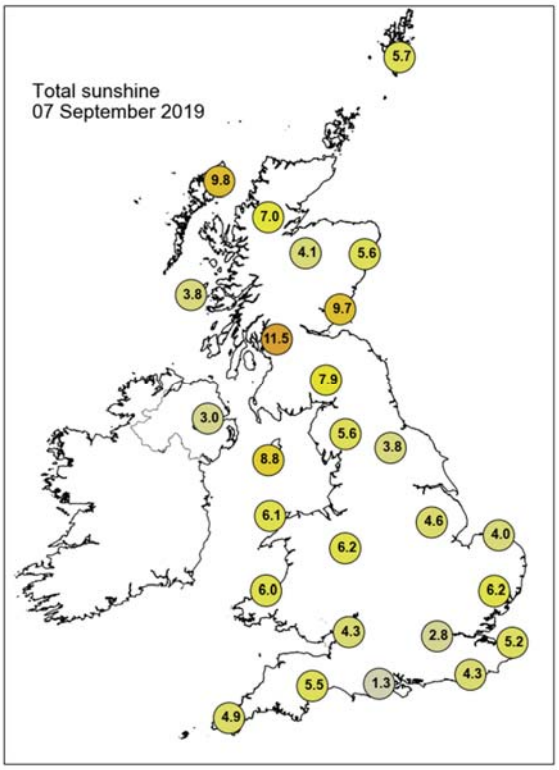

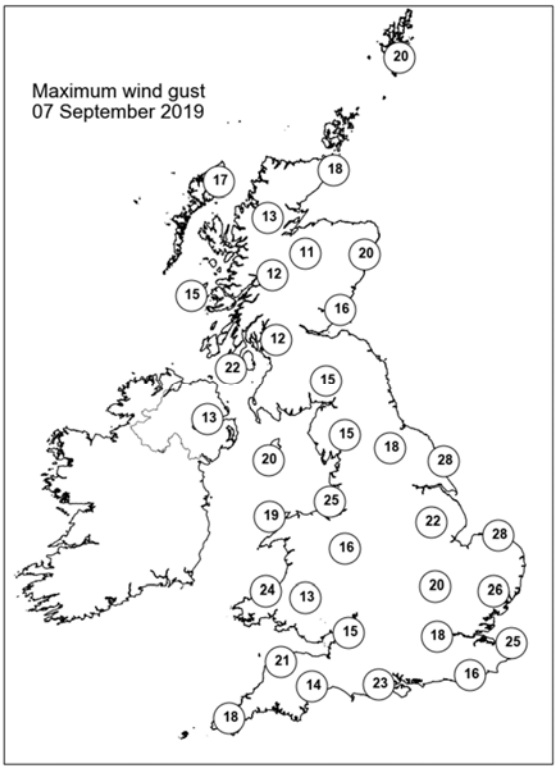

None of the selected stations observed a day of sleet or snow falling or non-zero snow depth at 0900 UTC.

Daily Weather Summary for Sunday 08 September 2019

This day's summary created 15/09/2019 03:00

Summary of the UK Weather for Sunday 08 September 2019

The largely dry theme continued overnight. Skies were clear for most, leading to a rather cold night and an air frost in parts of Scotland and northern England. A few showers continued to affect parts of East Anglia and southeast England, mainly towards coastal areas. Isolated showers also affected parts of Northern Ireland and northwest England. It was a fine early Autumn day for many, with dry conditions across the bull of the UK and some warm sunny spells after a chilly start. Cloud thickened in the far west during the morning with some outbreaks rain spreading into Northern Ireland and western parts of Scotland during the afternoon. During the evening outbreaks of rain continued in the far northwest, with some heavier spells of rain spreading into the west of Northern Ireland. Elsewhere it remained dry with clear spells.

Daily Extremes

Highest Maximum	**19.9°C** Ringmer, Bishops Lane (East Sussex, 23mAMSL)
Lowest Maximum	**12.2°C** Fair Isle (Shetland, 57mAMSL)
Highest Minimum	**12.9°C** Scilly: St Marys Airport (Isles Of Scilly, 31mAMSL)
Lowest Minimum	**-1.6°C** Aboyne No 2 (Aberdeenshire, 140mAMSL)
Lowest Grass Minimum	**-4.6°C** Balmoral (Aberdeenshire, 283mAMSL)
Most Rainfall	**31.6mm** Dundrennan (Kirkcudbrightshire, 113mAMSL)
Most Sunshine	**11.4hr** Odiham (Hampshire, 118mAMSL)
Highest Gust	**31Kt 36mph** South Uist Range (Western Isles, 4mAMSL)
Highest Gust (mountain)	**31Kt 36mph** Bealach Na Ba No 2 (Ross & Cromarty, 773mAMSL)
Greatest Snow Depth at 0900 UTC	No non-zero values

mAMSL refers to station elevation in metres above mean sea level

Daily Weather Summary for Sunday 08 September 2019

North Atlantic and Europe analysis charts and satellite images at 0000 UTC

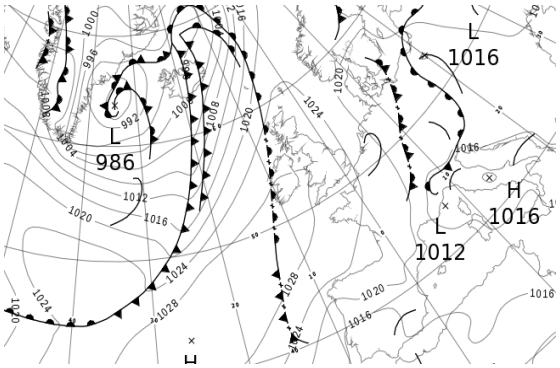



North Atlantic and Europe analysis charts and satellite images at 1200 UTC

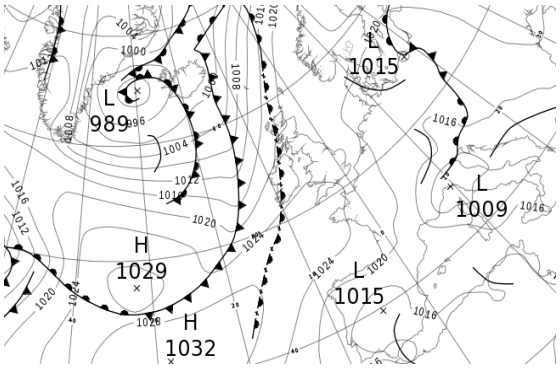



All satellite imagery copyright Met Office and EUMETSAT (European Organisation for the Exploitation of Meteorological Satellites). These show infra-red images from the geostationary MSG satellite. The rainfall rates are derived from both rain-radar and satellite data.

Daily Weather Summary for Sunday 08 September 2019

UK satellite and rain-radar precipitation rates at (L) 0000 and (R) 1200 UTC



UK wind speed and direction at (L) 0000 and (R) 1200 UTC

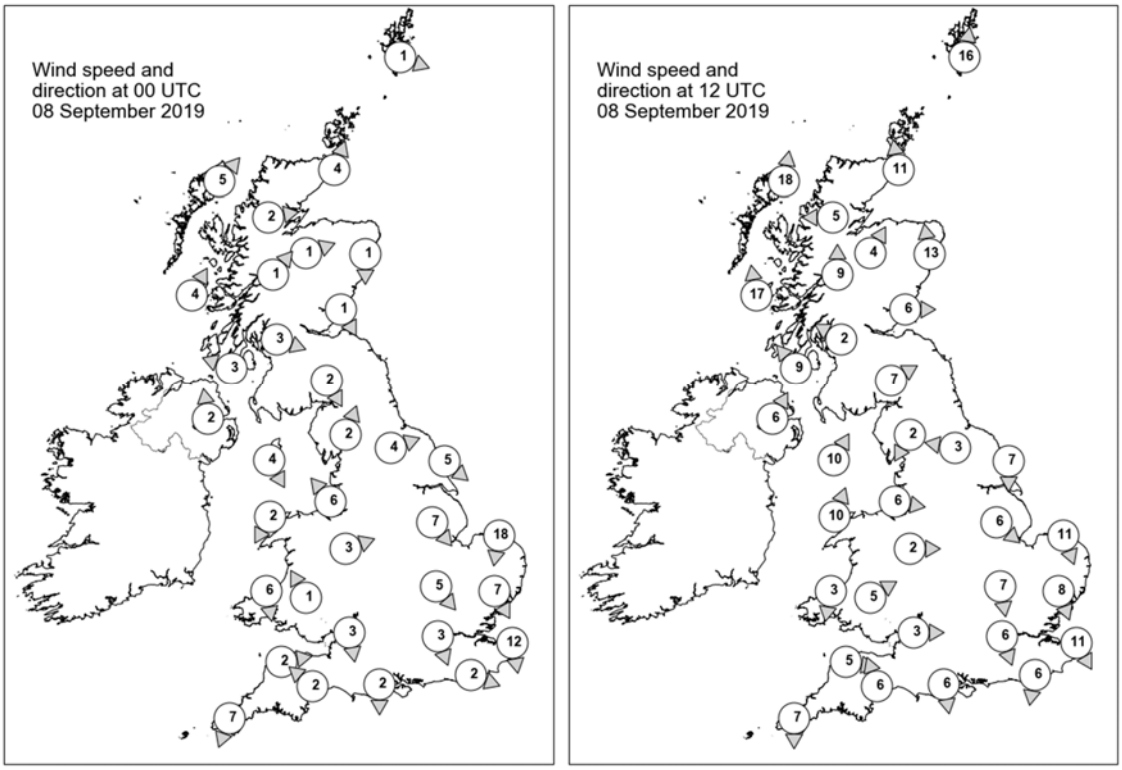

Daily Weather Summary for Sunday 08 September 2019

Selected UK readings at (L) 0000 and (R) 1200 UTC

STATIONS		0000 UTC						1200 UTC					
NO	SITE	PRESS	WDIR	WSPD	CLOUD	TEMP	TDEW	PRESS	WDIR	WSPD	CLOUD	TEMP	TDEW
1	Lerwick	1025.3	WNW	1	1	6.1	4.1	1021.0	S	16	6	11.8	7.5
2	Wick	1025.8	SSW	4	0	7.0	4.6	1020.2	S	11	0	12.8	8.2
3	Stornoway	1024.5	SW	5	0	9.1	8.3	1017.9	S	18	8	14.4	12.2
4	Loch Glascarnoch	1027.0	W	2	0	2.3	1.7	1019.3	E	5	8	15.3	10.3
5	Aviemore	1027.1	WSW	1	0	3.4	3.1	1019.8	SSW	4	0	16.2	8.1
6	Dyce	1026.8	N	1	0	4.3	3.3	1021.5	S	13	6	13.4	9.1
7	Tulloch Bridge	1028.3	SW	1	1	1.5	1.4	1021.8	S	9	8	12.5	8.6
8	Tiree	1026.3	SSW	4	8	11.8	8.7	1020.2	S	17	8	13.0	12.6
9	Leuchars	1026.6	NNW	1	0	5.3	4.8	1022.1	W	6	5	14.4	9.6
10	Bishopton	1026.7	WNW	3	0	6.3	5.5	1022.2	ESE	2	8	13.1	9.6
11	Machrihanish	1027.1	ESE	3	0	6.5	5.7	1021.5	SE	9	8	15.0	11.4
12	Boulmer	-	-	-	-	-	-	-	-	-	-	-	-
13	Eskdalemuir	1028.1	NNW	2	0	3.2	3.0	1022.7	WSW	7	4	13.2	6.7
14	Aldergrove	1027.7	S	2	8	11.5	9.3	1021.8	SSW	6	7	15.5	11.8
15	Shap	1028.5	SSW	2	0	2.6	1.9	1022.9	NNE	2	7	13.0	7.9
16	Leeming	1027.6	WSW	4	0	5.1	4.1	1022.9	E	3	0	16.1	5.6
17	Ronaldsway	1027.6	NNW	4	0	9.3	7.8	1022.9	SSW	10	6	15.3	11.8
18	Bridlington	1026.1	NW	5	1	8.9	6.7	1022.9	N	7	0	14.6	6.5
19	Crosby	1027.4	SE	6	0	10.2	6.8	1023.7	W	6	0	16.6	11.1
20	Valley	1027.7	NNE	2	0	8.8	7.1	1023.6	SSW	10	7	15.3	11.0
21	Waddington	1026.9	NW	7	0	7.9	5.6	1023.4	NW	6	3	15.4	6.2
22	Shawbury	1027.8	WSW	3	0	6.2	4.8	1023.8	W	2	7	15.2	5.9
23	Weybourne	1024.6	N	18	8	13.4	9.4	1023.0	NNW	11	5	14.5	8.2
24	Bedford	1026.7	NW	5	0	7.9	5.3	1023.8	N	7	7	15.2	5.0
25	Aberporth	1027.7	N	6	1	11.7	8.4	1024.2	N	3	0	14.8	8.9
26	Sennybridge	1028.8	SSE	1	0	3.5	2.6	1023.7	WSW	5	1	14.2	8.1
27	Wattisham	1025.1	NNW	7	0	8.7	7.0	1022.5	NNW	8	3	16.1	5.7
28	Almondsbury	1027.4	N	3	8	10.8	8.0	1024.0	W	3	4	16.0	7.0
29	Heathrow	1026.2	NNW	3	0	9.8	6.3	1023.7	NNW	6	3	16.3	4.4
30	Manston	1024.5	N	12	3	12.5	8.8	1023.1	NNW	11	0	15.3	6.9
31	Chivenor	1027.1	W	2	0	10.7	8.1	1024.2	W	5	0	16.3	9.3
32	Exeter	1027.0	SE	2	0	7.9	7.4	1024.0	SSE	6	7	16.5	10.2
33	Herstmonceux	1025.4	WNW	2	0	7.4	5.3	1023.1	N	6	2	16.6	6.4
34	Hurn	1026.6	N	2	7	7.8	6.4	1023.9	N	6	2	18.2	5.4
35	Camborne	1027.6	NNE	7	3	13.2	8.8	1024.7	N	7	6	16.1	10.0

Daily Weather Summary for Sunday 08 September 2019

Selected European readings at (L) 0000 and (R) 1200 UTC

STATIONS		0000 UTC						1200 UTC					
NO	SITE	PRESS	WDIR	WSPD	CLOUD	TEMP	TDEW	PRESS	WDIR	WSPD	CLOUD	TEMP	TDEW
1	Murmansk	1026.5	S	4	9	3.0	2.7	1024.4	S	10	7	12.5	8.3
2	Helsinki	1024.8	SE	6	6	11.4	11.4	1026.2	E	8	8	16.5	13.2
3	Stockholm	1020.4	-	0	-	9.0	8.9	1022.0	ENE	10	-	17.7	9.7
4	Oslo	-	-	-	-	-	-	-	-	-	-	-	-
5	Reykjavik	998.2	S	4	7	9.7	7.4	996.3	SSW	9	7	11.6	6.8
6	Moscow	1027.5	-	0	2	12.6	12.1	1028.1	NW	2	6	22.2	11.2
7	Kiev	1022.1	ESE	2	0	17.0	13.5	1022.8	S	6	6	29.5	9.0
8	Warsaw	1016.2	WSW	2	7	16.5	15.1	1018.3	WSW	4	8	14.7	13.5
9	Berlin	-	-	-	-	-	-	-	-	-	-	-	-
10	De Bilt	1020.6	NNE	6	8	12.4	10.9	1019.7	N	8	1	16.8	8.2
11	Dublin	1028.1	SE	4	7	10.9	10.2	1022.7	WSW	6	6	16.9	9.0
12	Cork	1029.2	NW	8	1	10.7	8.3	1023.6	SSW	10	7	15.5	11.5
13	Sofia	1017.1	-	0	5	17.7	10.0	1015.1	E	8	6	27.2	10.4
14	Belgrade	1016.0	W	2	2	17.6	16.1	1015.4	NNW	2	2	25.6	18.2
15	Budapest	1016.9	E	2	-	15.7	15.2	1017.5	SE	6	-	20.2	15.6
16	Prague	1018.6	N	2	-	10.9	10.0	1016.3	E	6	7	17.2	9.0
17	Munich	1019.0	ESE	2	8	9.5	9.1	1017.0	W	4	8	10.8	9.8
18	Strasbourg	1019.2	SW	4	8	12.6	12.0	1017.2	N	8	8	15.8	10.5
19	Paris	1022.9	N	9	4	12.9	9.3	1021.4	N	6	6	17.3	5.6
20	Jersey	1025.3	NNE	8	3	15.0	10.4	1024.5	N	7	0	16.8	6.7
21	Milan	1013.7	E	3	-	19.2	14.5	1011.2	NE	5	-	19.9	11.6
22	Marseille	1016.4	NW	19	-	20.1	8.7	1015.3	NW	23	-	22.8	6.5
23	Bordeaux	1022.4	W	2	-	12.6	12.0	1021.6	N	9	-	21.2	6.3
24	Rome	1015.4	E	3	0	17.8	15.2	1014.4	WSW	16	4	26.5	14.9
25	Ajaccio	1016.2	ENE	4	-	18.3	14.6	1015.5	WSW	16	-	25.2	10.6
26	Barcelona	1018.8	N	3	1	19.7	15.4	1017.0	SSE	12	5	26.2	19.3
27	Majorca	1019.7	N	2	2	15.9	12.3	1017.8	SW	10	7	25.3	9.4
28	Madrid	1017.8	NNW	8	3	18.8	3.4	1014.3	S	3	1	26.7	12.5
29	Lisbon	1014.9	-	-	-	22.6	11.9	1015.8	-	-	-	29.1	15.4
30	Athens	1015.1	N	2	-	22.9	7.1	1014.6	SSW	4	1	32.0	13.9
31	Malta	1017.0	NW	8	0	21.9	17.0	1017.5	NNW	12	4	28.7	17.0
32	Gibraltar	1016.2	ENE	15	4	23.7	21.4	1017.4	ESE	11	8	21.4	19.3

Daily Weather Summary for Sunday 08 September 2019

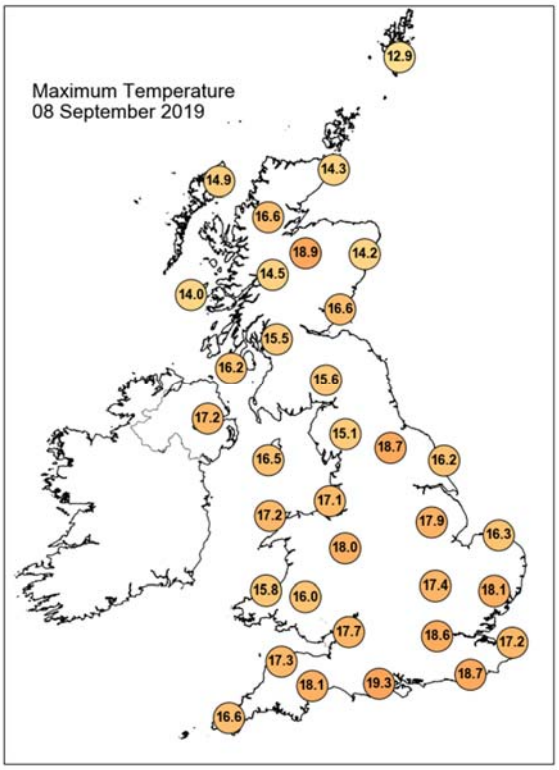

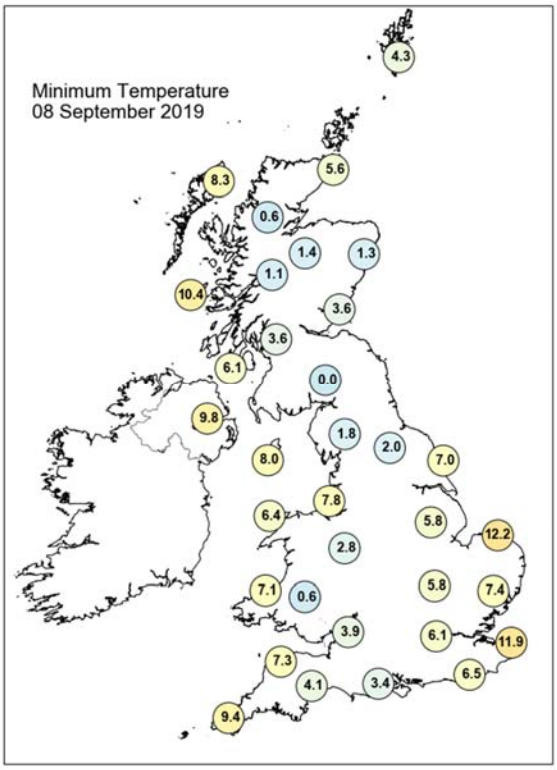

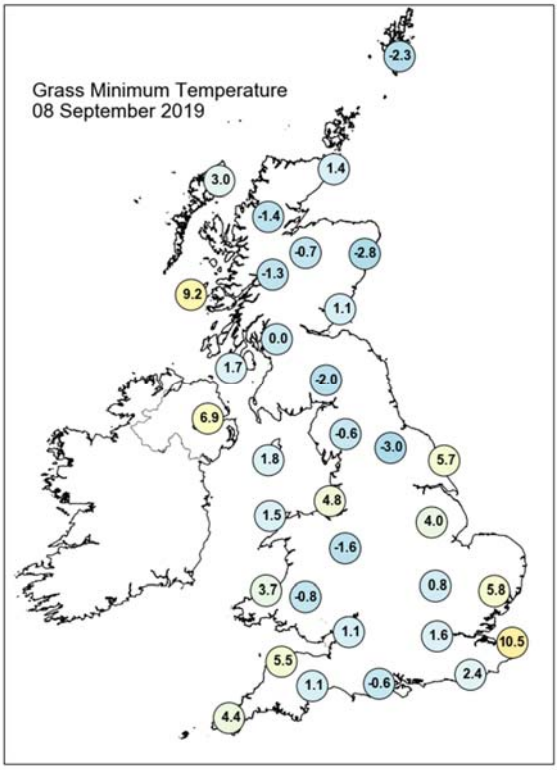

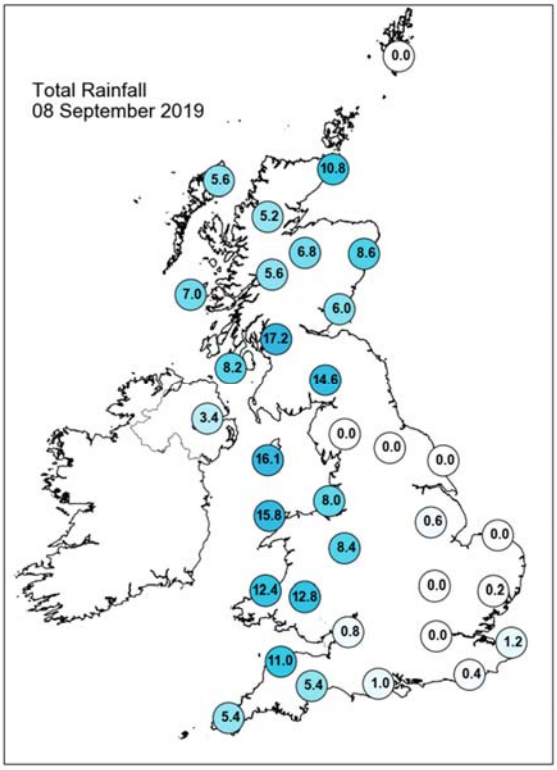

Daily Weather Summary for Sunday 08 September 2019

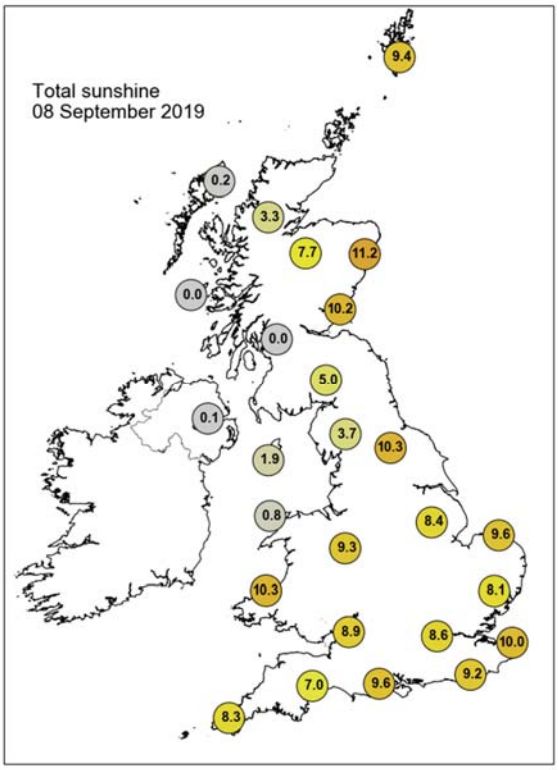

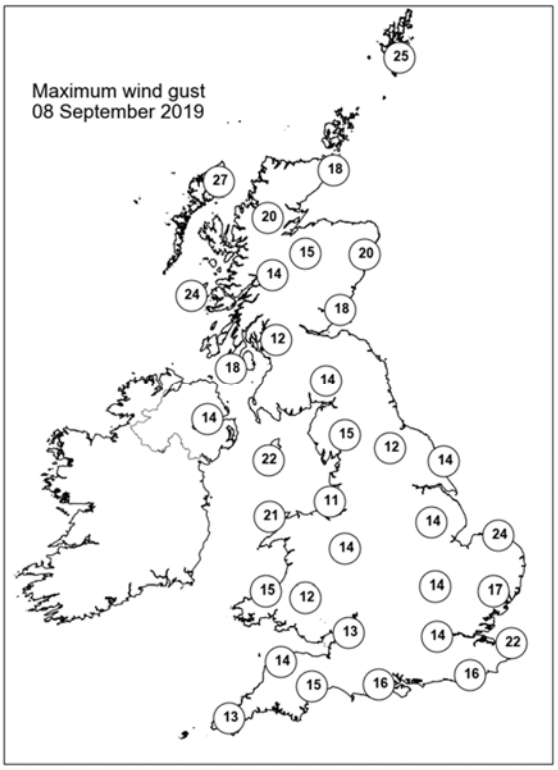

None of the selected stations observed a day of sleet or snow falling or non-zero snow depth at 0900 UTC.

Daily Weather Summary for Monday 09 September 2019

This day's summary created 16/09/2019 03:00

Summary of the UK Weather for Monday 09 September 2019

Easternmost parts of the UK were largely dry during the early hours, with clear spells allowing temperatures in parts of east Anglia to dip into low single figures for a time. Elsewhere it was cloudier, and outbreaks of rain already across Northern Ireland and western Scotland spread steadily eastwards, with some heavy rain developing in places. By dawn the rain was beginning to clear from Northern Ireland, with the heaviest rain elsewhere becoming focussed over Wales and parts southwest England. Whilst easternmost areas of England stayed largely dry for most of the night, some showers developed across parts of central and southeast England in advance of the main rain band. Rain moved southeastwards during the day, gradually easing across the north. The best of the sunshine was in Northern Ireland. The rain in Wales, southwest and central southern England became heavy and persistent. Large amounts of rain were measured in Wales and southwest England. Some localised flooding occurred, notably in Ottery St Mary in Devon. Temperatures in the south were subdued.

Daily Extremes

Highest Maximum	**18.0°C** Murlough (Down, 12mAMSL)
Lowest Maximum	**11.6°C** Malham Tarn (North Yorkshire, 381mAMSL)
Highest Minimum	**13.4°C** Bognor Regis (West Sussex, 7mAMSL)
Lowest Minimum	**1.6°C** Santon Downham (Suffolk, 6mAMSL)
Lowest Grass Minimum	**-2.5°C** Santon Downham (Suffolk, 6mAMSL)
Most Rainfall	**25.6mm** Hurn (Dorset, 10mAMSL) also Okehampton, East Okement Farm (Devon, 408mAMSL)
Most Sunshine	**10.9hr** Lerwick (Shetland, 82mAMSL)
Highest Gust	**38Kt 44mph** Camborne (Cornwall, 87mAMSL)
Highest Gust (mountain)	**33Kt 38mph** Bealach Na Ba No 2 (Ross & Cromarty, 773mAMSL)
Greatest Snow Depth at 0900 UTC	No non-zero values

mAMSL refers to station elevation in metres above mean sea level

Daily Weather Summary for Monday 09 September 2019

North Atlantic and Europe analysis charts and satellite images at 0000 UTC

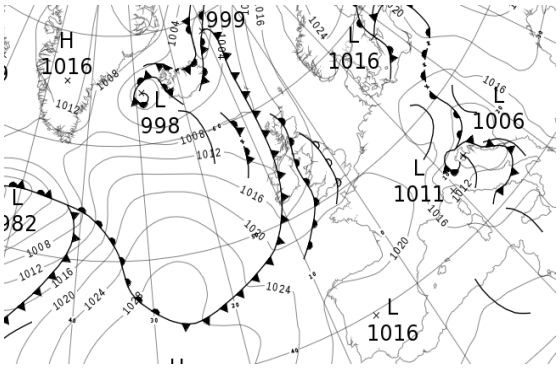



North Atlantic and Europe analysis charts and satellite images at 1200 UTC

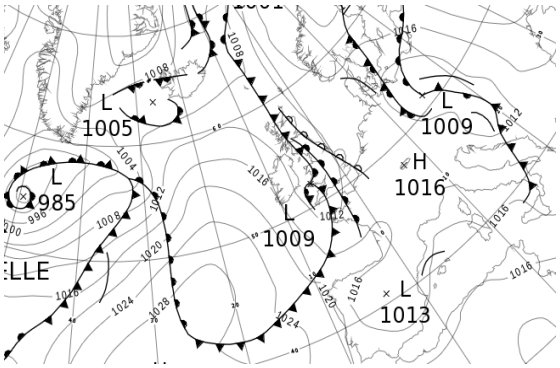



All satellite imagery copyright Met Office and EUMETSAT (European Organisation for the Exploitation of Meteorological Satellites). These show infra-red images from the geostationary MSG satellite. The rainfall rates are derived from both rain-radar and satellite data.

Daily Weather Summary for Monday 09 September 2019

UK satellite and rain-radar precipitation rates at (L) 0000 and (R) 1200 UTC

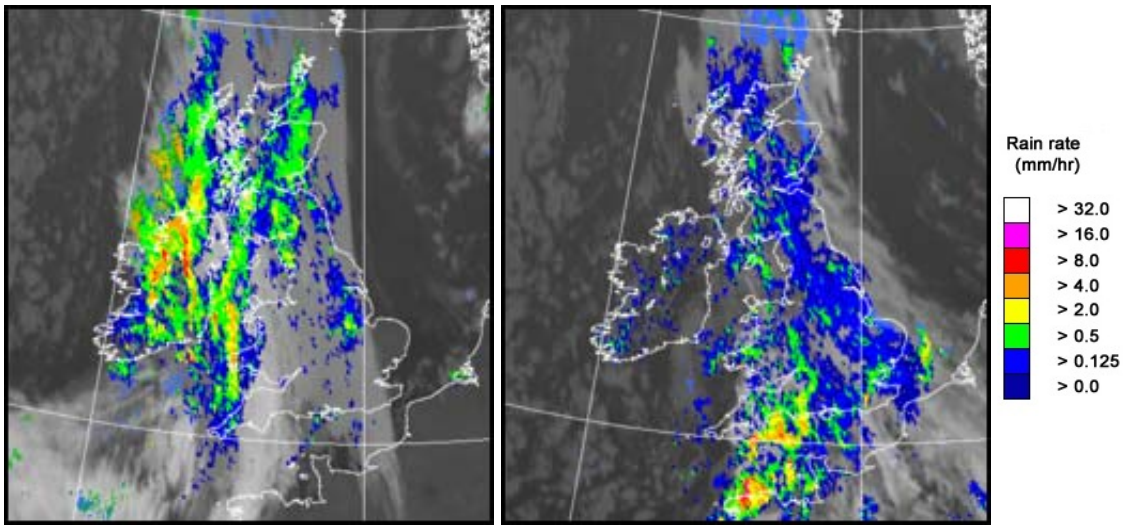

UK wind speed and direction at (L) 0000 and (R) 1200 UTC

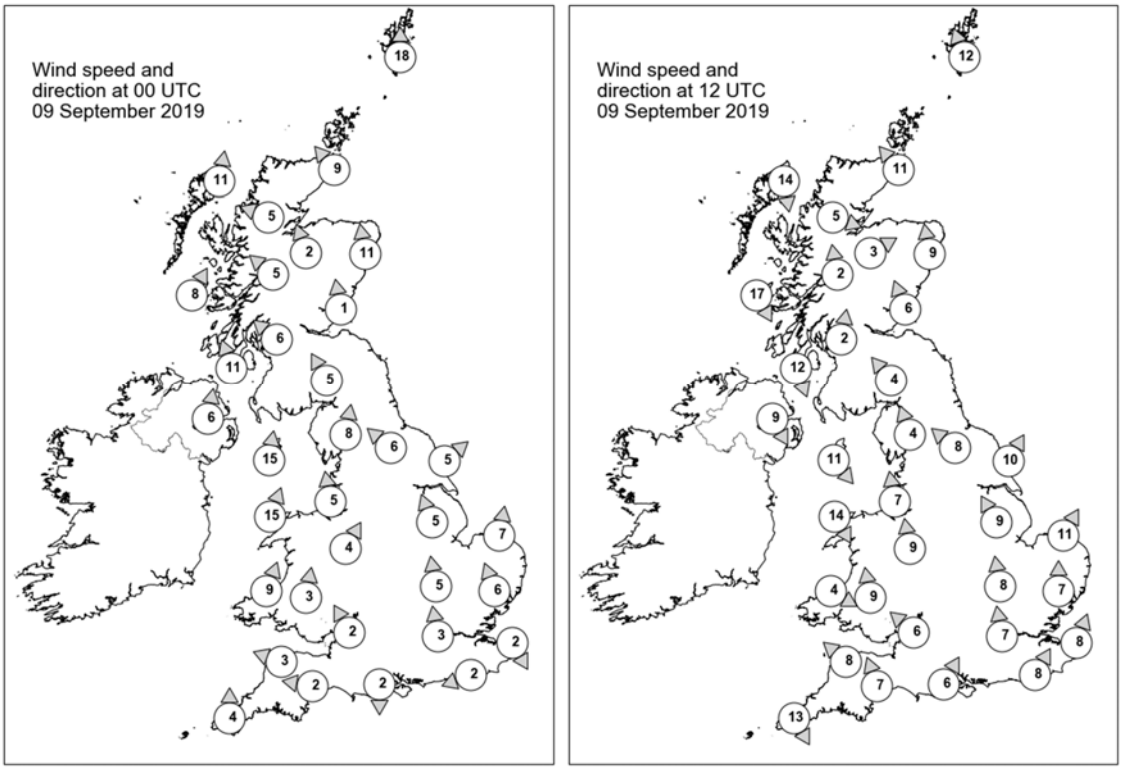

Daily Weather Summary for Monday 09 September 2019

Selected UK readings at (L) 0000 and (R) 1200 UTC

STATIONS		0000 UTC						1200 UTC					
NO	SITE	PRESS	WDIR	WSPD	CLOUD	TEMP	TDEW	PRESS	WDIR	WSPD	CLOUD	TEMP	TDEW
1	Lerwick	1015.2	S	18	7	10.4	7.4	1012.0	SSE	12	3	13.6	10.6
2	Wick	1012.3	SE	9	8	11.8	11.7	1009.5	SE	11	8	12.7	11.3
3	Stornoway	1010.3	S	11	8	13.4	12.3	1010.1	N	14	8	12.3	10.8
4	Loch Glascarnoch	1011.9	ESE	5	8	11.6	10.8	1008.8	WNW	5	8	13.0	11.1
5	Aviemore	1012.9	SSE	2	7	11.1	10.4	1009.0	WSW	3	8	13.4	11.1
6	Dyce	1014.2	S	11	8	11.5	9.9	1010.5	S	9	8	13.1	10.7
7	Tulloch Bridge	1013.0	SE	5	7	11.6	10.3	1009.8	S	2	7	13.0	-
8	Tiree	1010.9	SSW	8	8	13.2	12.3	1011.0	NNW	17	8	14.6	11.2
9	Leuchars	1014.2	S	1	7	11.7	10.8	1009.9	SSE	6	8	13.3	11.7
10	Bishopton	1012.9	SE	6	8	11.9	11.8	1009.4	S	2	8	13.9	13.4
11	Machrihanish	1011.8	SSE	11	8	13.9	13.3	1010.5	NNW	12	8	13.2	11.5
12	Boulmer	-	-	-	-	-	-	-	-	-	-	-	-
13	Eskdalemuir	1015.0	SSE	5	8	10.5	10.5	1010.3	SE	4	8	11.5	10.1
14	Aldergrove	1012.7	S	6	8	13.7	13.0	1011.0	NNW	9	4	15.6	10.4
15	Shap	1015.6	S	8	8	10.5	8.6	1009.6	SSE	4	8	12.7	11.2
16	Leeming	1016.6	SE	6	8	10.8	7.4	1010.5	SE	8	8	12.3	10.4
17	Ronaldsway	1013.9	S	15	8	14.3	13.0	1009.4	NW	11	8	14.0	12.0
18	Bridlington	1017.1	SW	5	1	9.3	6.3	1011.4	SSW	10	7	14.1	9.7
19	Crosby	1015.9	S	5	8	13.7	8.3	1008.5	S	7	8	15.2	12.6
20	Valley	1014.8	SSW	15	8	14.9	11.6	1009.4	NNW	14	7	15.0	12.3
21	Waddington	1017.5	SSE	5	8	10.1	7.5	1011.3	SSE	9	8	12.5	11.7
22	Shawbury	1016.6	SSW	4	8	11.6	7.9	1009.3	S	9	8	14.1	12.3
23	Weybourne	1017.9	S	7	5	6.7	5.7	1012.5	SSW	11	7	15.6	10.0
24	Bedford	1018.2	S	5	8	10.9	4.3	1011.4	S	8	8	15.1	8.4
25	Aberporth	1016.4	SSW	9	7	11.9	10.2	1008.7	WNW	4	8	13.9	13.5
26	Sennybridge	1017.5	S	3	8	9.8	8.4	1008.9	S	9	7	13.5	11.4
27	Wattisham	1018.5	SSE	6	0	9.8	4.0	1013.2	S	7	8	12.3	11.3
28	Almondsbury	1017.9	SSE	2	8	12.1	10.1	1010.0	SE	6	7	13.5	12.2
29	Heathrow	1018.6	S	3	8	12.9	6.4	1011.9	S	7	8	14.6	11.1
30	Manston	1018.8	NNW	2	4	10.6	4.3	1013.7	SSW	8	7	14.5	11.6
31	Chivenor	1018.2	ESE	3	8	13.1	9.5	1008.6	SE	8	8	14.8	13.5
32	Exeter	1018.6	E	2	5	7.2	6.7	1009.1	SSE	7	7	13.5	12.7
33	Herstmonceux	1019.1	ENE	2	8	9.0	7.9	1012.8	SSW	8	8	15.9	9.6
34	Hurn	1018.1	N	2	8	11.3	10.5	1010.9	SSW	6	8	14.9	12.2
35	Camborne	1019.1	S	4	5	12.2	11.0	1010.4	NNW	13	4	15.0	10.3

Daily Weather Summary for Monday 09 September 2019

Selected European readings at (L) 0000 and (R) 1200 UTC

STATIONS		0000 UTC						1200 UTC					
NO	SITE	PRESS	WDIR	WSPD	CLOUD	TEMP	TDEW	PRESS	WDIR	WSPD	CLOUD	TEMP	TDEW
1	Murmansk	1022.6	SSW	10	7	12.2	9.8	1022.6	SW	10	7	14.3	7.1
2	Helsinki	1022.6	ENE	10	5	14.0	14.0	1021.0	SE	6	7	17.7	17.0
3	Stockholm	1018.2	NNE	6	-	13.5	13.2	1016.7	S	4	-	17.6	15.7
4	Oslo	-	-	-	-	-	-	1017.9	NNE	8	7	13.8	8.9
5	Reykjavik	-	-	-	5	-	-	1005.1	SW	2	4	12.6	5.1
6	Moscow	1029.8	-	0	0	11.7	11.2	1027.9	N	4	6	23.1	9.8
7	Kiev	1024.9	SE	2	2	16.0	8.3	1022.4	SSW	8	2	27.5	6.1
8	Warsaw	1018.3	ENE	8	4	13.9	13.4	1012.0	SE	10	5	25.1	14.6
9	Berlin	-	-	-	-	-	-	1009.8	NNE	6	-	14.2	13.2
10	De Bilt	1017.9	S	2	0	7.0	6.8	1014.7	W	6	7	17.3	7.5
11	Dublin	1013.6	W	6	8	13.5	12.6	1011.5	NNW	16	7	14.3	9.9
12	Cork	1014.6	SSW	8	7	12.6	12.3	1013.5	NNW	17	6	15.6	7.1
13	Sofia	1017.6	SE	2	4	18.4	13.2	1013.4	NE	4	6	25.0	12.3
14	Belgrade	1012.6	SE	6	2	23.2	11.5	1009.8	SE	10	3	28.4	15.6
15	Budapest	1012.4	E	6	-	18.3	16.5	1011.3	S	2	-	18.6	17.1
16	Prague	1011.9	E	8	-	13.2	12.5	1008.5	N	4	8	14.0	12.9
17	Munich	1015.3	W	4	8	9.4	8.7	1015.9	W	10	8	11.1	9.4
18	Strasbourg	1017.7	W	5	8	12.0	10.6	1016.2	E	2	7	17.3	7.6
19	Paris	1020.5	W	5	1	9.5	6.9	1014.8	SSW	9	7	18.5	5.7
20	Jersey	1019.9	SSE	4	0	11.8	6.8	1012.3	SSW	11	8	14.3	-
21	Milan	1011.9	S	4	-	13.1	10.7	1012.7	SSW	5	-	23.3	9.6
22	Marseille	1016.8	NW	21	-	15.8	7.8	1014.9	W	14	-	22.5	6.3
23	Bordeaux	1020.7	NE	2	-	11.7	9.3	1016.3	SW	3	-	21.1	5.4
24	Rome	1013.8	WSW	14	-	21.8	14.2	1014.5	WSW	10	3	24.8	10.6
25	Ajaccio	1015.4	W	11	-	21.7	8.9	1016.2	SW	13	-	24.3	11.9
26	Barcelona	1018.1	N	6	7	21.3	16.9	1015.9	E	12	6	23.8	15.2
27	Majorca	1018.3	NNE	3	6	15.7	12.4	1016.8	SSW	12	7	25.3	17.5
28	Madrid	1015.3	NNW	6	0	20.9	6.8	1012.0	SW	14	1	28.7	5.5
29	Lisbon	1017.6	-	-	-	20.4	10.9	1018.6	-	-	-	26.0	14.6
30	Athens	1014.9	N	1	-	23.6	11.3	1013.2	N	4	-	32.2	14.3
31	Malta	1017.3	NW	8	2	23.2	20.2	1016.9	W	9	6	27.0	20.7
32	Gibraltar	1018.0	ENE	4	0	21.2	18.5	1018.3	E	5	1	26.1	19.3

Daily Weather Summary for Monday 09 September 2019

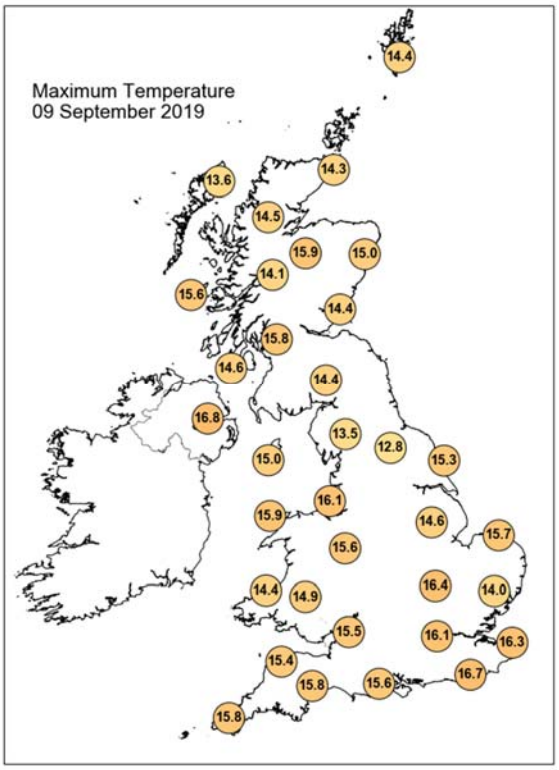

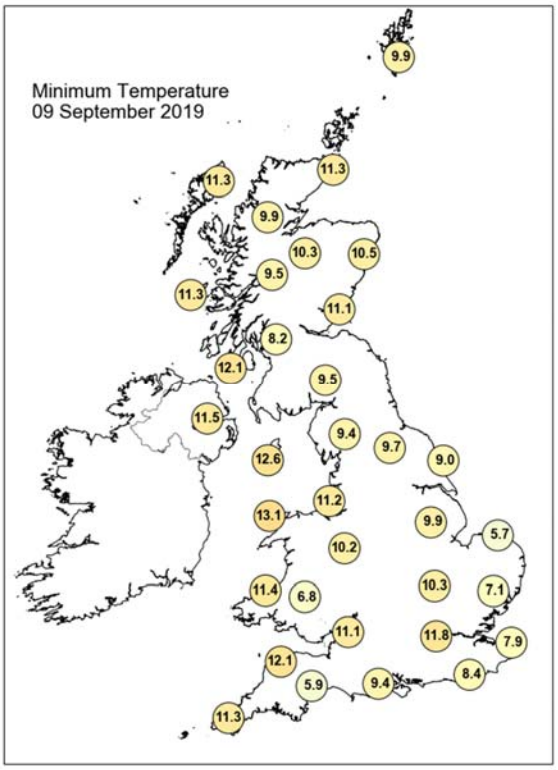

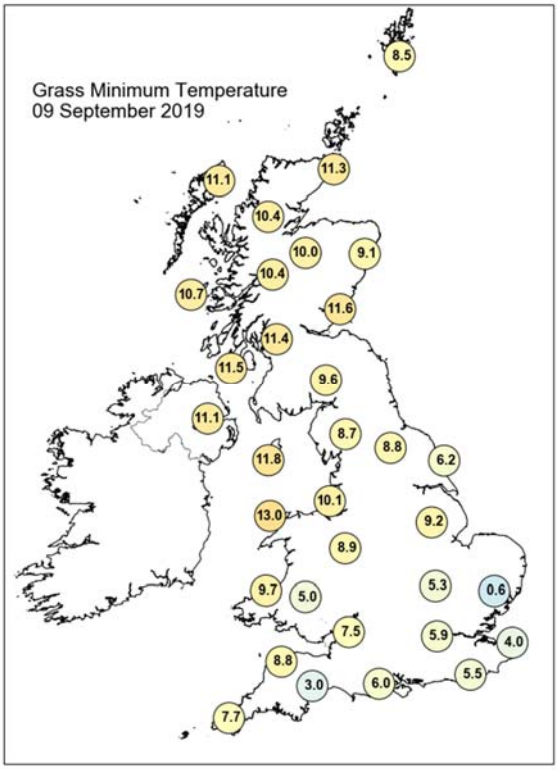

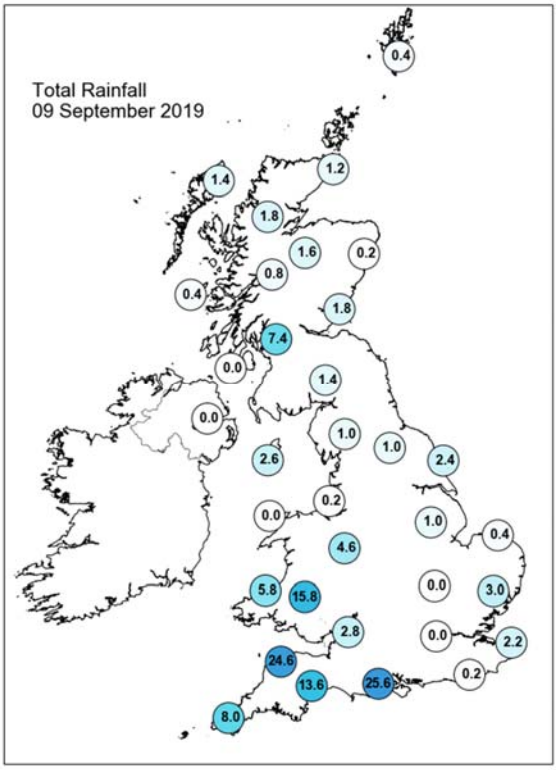

Daily Weather Summary for Monday 09 September 2019

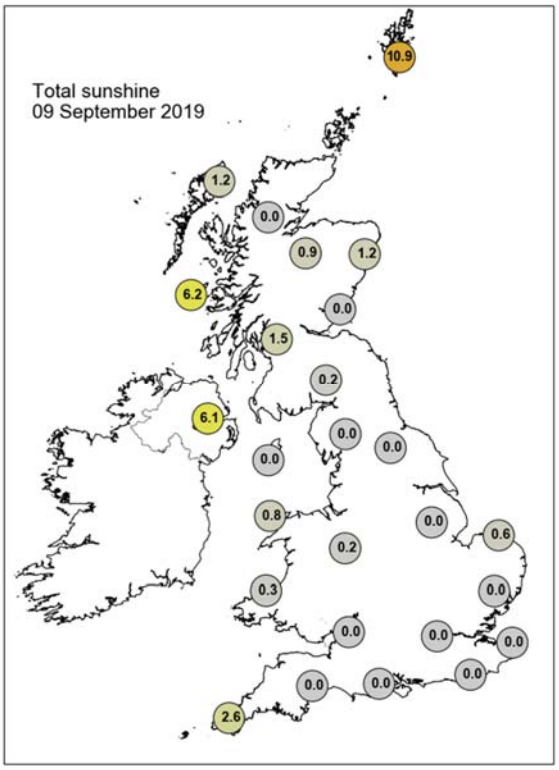

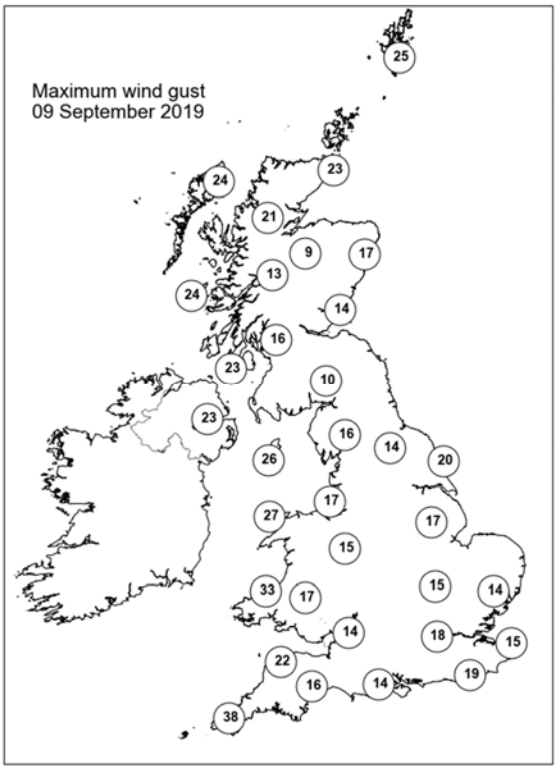

None of the selected stations observed a day of sleet or snow falling or non-zero snow depth at 0900 UTC.

Daily Weather Summary for Tuesday 10 September 2019

This day's summary created 17/09/2019 03:00

Summary of the UK Weather for Tuesday 10 September 2019

In the early hours, medium cloud gradually broke up and the last few showers petered out. In the damp conditons, fog patches formed readily, particularly in the Vale of York and south central England, where some were quite extensive. Fog patches cleared quickly once daylight returned, however, many areas stayed quite cloudy during the morning. Most places had a dry day and warm sunny spells developed in Wales and western parts of England. Although it stayed cloudy in the southeast, temperatures rose higher than in recent days. Heavy rain and strengthening winds moved into Northern Ireland and western Scotland in the afternoon, spreading eastwards and southwards into the evening.

Daily Extremes

Highest Maximum	**21.9°C** Heathrow (Greater London, 25mAMSL)
Lowest Maximum	**13.2°C** Fair Isle (Shetland, 57mAMSL)
Highest Minimum	**14.0°C** Prestatyn (Clwyd, 4mAMSL)
Lowest Minimum	**0.3°C** Katesbridge (Down, 91mAMSL)
Lowest Grass Minimum	**-1.6°C** Katesbridge (Down, 91mAMSL)
Most Rainfall	**35.0mm** Achnagart (Ross & Cromarty, 15mAMSL)
Most Sunshine	**8.6hr** Camborne (Cornwall, 87mAMSL)
Highest Gust	**47Kt 54mph** Aultbea No 2 (Ross & Cromarty, 11mAMSL)
Highest Gust (mountain)	**77Kt 89mph** Cairngorm Summit (Inverness-shire, 1237mAMSL)
Greatest Snow Depth at 0900 UTC	No non-zero values

mAMSL refers to station elevation in metres above mean sea level

Daily Weather Summary for Tuesday 10 September 2019

North Atlantic and Europe analysis charts and satellite images at 0000 UTC

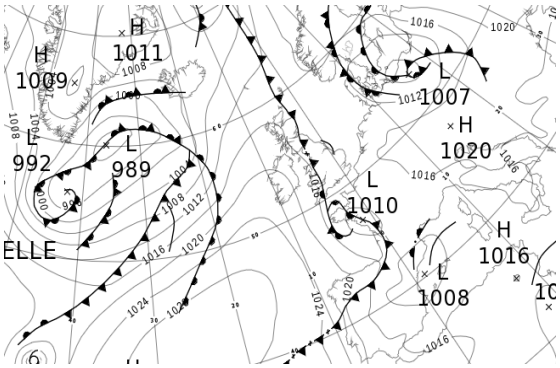



North Atlantic and Europe analysis charts and satellite images at 1200 UTC

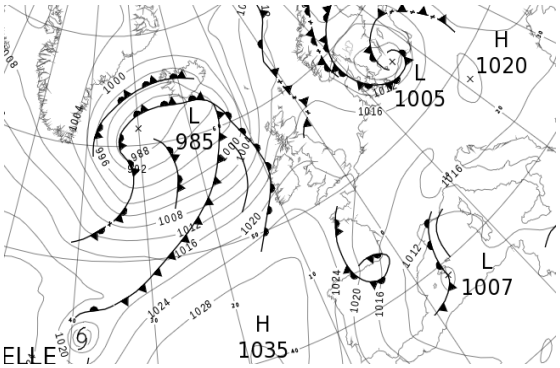

All satellite imagery copyright Met Office and EUMETSAT (European Organisation for the Exploitation of Meteorological Satellites). These show infra-red images from the geostationary MSG satellite. The rainfall rates are derived from both rain-radar and satellite data.

Daily Weather Summary for Tuesday 10 September 2019

UK satellite and rain-radar precipitation rates at (L) 0000 and (R) 1200 UTC



UK wind speed and direction at (L) 0000 and (R) 1200 UTC

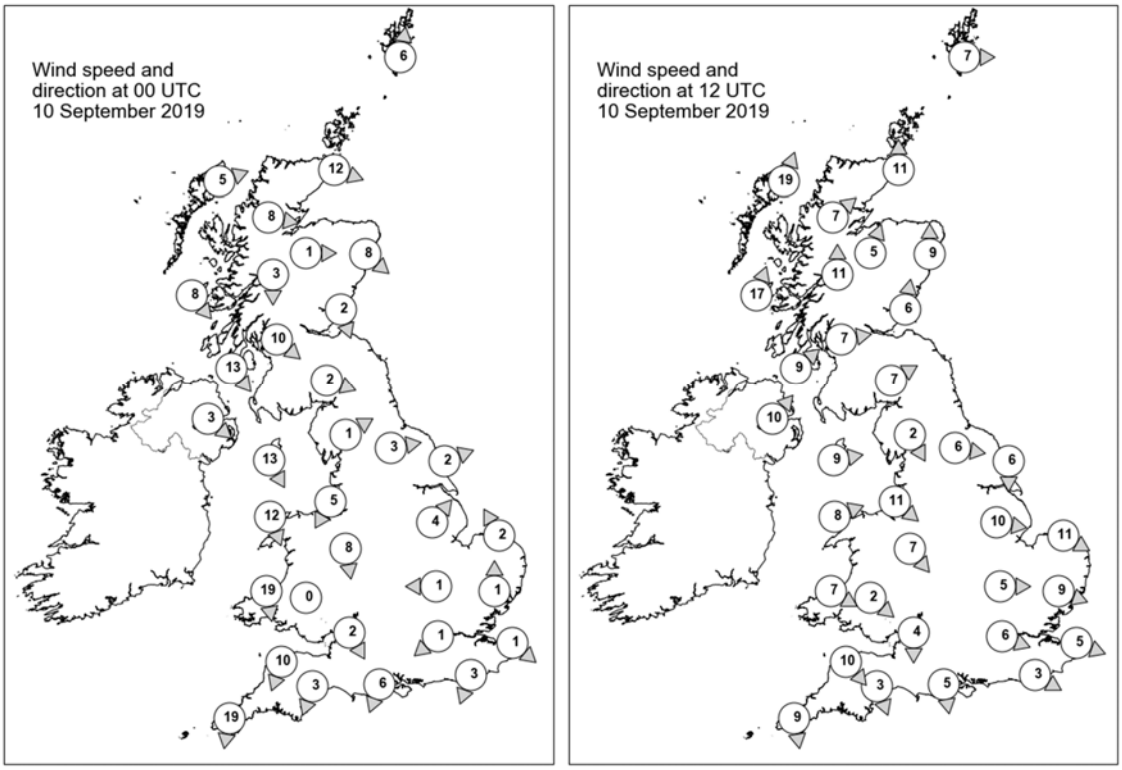

Daily Weather Summary for Tuesday 10 September 2019

Selected UK readings at (L) 0000 and (R) 1200 UTC

STATIONS		0000 UTC						1200 UTC					
NO	SITE	PRESS	WDIR	WSPD	CLOUD	TEMP	TDEW	PRESS	WDIR	WSPD	CLOUD	TEMP	TDEW
1	Lerwick	1014.2	S	6	8	11.1	10.6	1012.7	W	7	6	12.3	9.4
2	Wick	1014.1	WNW	12	8	10.4	10.3	1013.8	S	11	5	13.4	8.0
3	Stornoway	1016.1	WSW	5	0	7.0	6.6	1011.5	SSW	19	8	13.2	9.7
4	Loch Glascarnoch	1016.6	W	8	1	8.2	7.6	1013.7	SW	7	7	13.2	5.9
5	Aviemore	1015.9	W	1	8	9.8	9.4	1014.0	SSW	5	0	15.3	7.6
6	Dyce	1014.9	NW	8	8	11.4	10.6	1015.4	S	9	5	14.7	9.2
7	Tulloch Bridge	1016.9	N	3	8	9.8	9.0	1016.0	S	11	7	13.9	7.3
8	Tiree	1017.4	NW	8	4	10.5	8.5	1014.8	SSW	17	8	12.8	10.1
9	Leuchars	1014.8	NNW	2	8	12.3	12.2	1016.6	S	6	8	13.8	11.7
10	Bishopton	1015.3	NW	10	8	11.3	9.2	1017.0	W	7	1	14.3	8.5
11	Machrihanish	1016.7	NW	13	0	12.1	9.8	1017.4	SW	9	8	14.0	7.4
12	Boulmer	-	-	-	-	-	-	-	-	-	-	-	-
13	Eskdalemuir	1015.3	WNW	2	8	11.0	10.8	1017.5	WSW	7	8	13.4	9.7
14	Aldergrove	1018.3	NW	3	2	9.1	8.3	1018.5	SW	10	7	13.9	8.4
15	Shap	1015.8	WSW	1	8	8.4	8.0	1018.1	NNW	2	8	13.8	9.5
16	Leeming	1015.1	W	3	0	8.5	8.1	1017.7	W	6	7	16.4	11.1
17	Ronaldsway	1016.4	NNW	13	2	13.0	9.5	1019.7	W	9	7	14.3	8.5
18	Bridlington	1014.4	WSW	2	8	12.9	12.0	1017.4	N	6	7	16.4	12.0
19	Crosby	1015.4	NNE	5	3	12.2	10.9	1020.1	NW	11	3	15.4	10.1
20	Valley	1017.0	NNW	12	7	13.7	10.4	1020.8	WSW	8	6	15.0	9.6
21	Waddington	1014.9	SW	4	7	12.4	11.4	1018.4	W	10	6	16.6	9.7
22	Shawbury	1015.1	N	8	8	12.5	11.5	1019.8	NW	7	5	16.3	9.3
23	Weybourne	1015.0	SSE	2	8	11.6	9.6	1018.5	WNW	11	0	17.1	12.2
24	Bedford	1015.3	E	1	8	11.3	11.1	1019.1	W	5	7	17.5	9.9
25	Aberporth	1016.6	N	19	8	13.7	10.8	1021.7	WNW	7	3	14.6	9.3
26	Sennybridge	1016.1	-	0	8	10.9	10.6	1020.8	NW	2	5	15.5	10.6
27	Wattisham	1015.0	S	1	8	11.9	10.9	1019.0	WNW	9	7	16.8	11.7
28	Almondsbury	1015.3	NNW	2	8	12.6	12.3	1020.6	N	4	6	16.7	10.6
29	Heathrow	1014.9	NE	1	7	12.9	10.0	1019.6	WNW	6	3	19.4	11.0
30	Manston	1014.9	NW	1	2	10.3	7.3	1019.7	WNW	5	4	18.6	8.8
31	Chivenor	1015.6	NNE	10	1	14.1	11.0	1022.1	NW	10	4	17.0	9.9
32	Exeter	1014.8	NNE	3	7	12.2	11.7	1021.1	NNW	3	8	17.4	12.2
33	Herstmonceux	1014.5	NNE	3	8	11.4	9.9	1019.8	WNW	3	7	17.9	10.8
34	Hurn	1014.6	NNE	6	8	12.7	12.5	1020.3	N	5	6	17.7	11.9
35	Camborne	1016.6	N	19	6	14.7	9.7	1023.4	N	9	3	15.5	9.2

Daily Weather Summary for Tuesday 10 September 2019

Selected European readings at (L) 0000 and (R) 1200 UTC

STATIONS		0000 UTC						1200 UTC					
NO	SITE	PRESS	WDIR	WSPD	CLOUD	TEMP	TDEW	PRESS	WDIR	WSPD	CLOUD	TEMP	TDEW
1	Murmansk	1024.4	SSW	10	7	10.6	7.1	1021.8	SSW	10	8	16.3	9.1
2	Helsinki	1021.1	ENE	8	7	15.1	15.1	1019.3	SE	12	3	23.2	15.1
3	Stockholm	1016.1	ENE	8	-	15.5	15.0	1012.3	E	10	-	20.4	14.8
4	Oslo	1015.7	NNE	8	-	12.4	11.0	1012.0	NNE	10	8	16.0	13.5
5	Reykjavik	-	-	-	6	-	-	987.9	E	11	8	10.0	5.3
6	Moscow	1028.8	-	0	6	11.2	10.6	1027.5	SE	4	4	25.1	9.4
7	Kiev	1022.6	SSE	2	0	16.5	7.5	1022.3	S	6	2	26.9	3.4
8	Warsaw	1011.7	S	6	7	14.8	13.8	1018.7	SSW	6	6	17.0	10.5
9	Berlin	1010.8	WNW	12	-	12.3	11.3	1015.2	W	14	-	18.7	6.8
10	De Bilt	1015.6	N	2	0	6.3	5.9	1018.5	NW	2	7	18.7	6.9
11	Dublin	1019.1	WNW	8	1	6.9	5.6	1020.6	SW	10	3	15.4	6.7
12	Cork	1021.2	NNW	10	1	9.4	7.1	1022.5	WSW	12	7	14.4	9.0
13	Sofia	1016.3	SE	2	3	16.3	9.2	1014.3	E	4	5	26.4	12.2
14	Belgrade	1017.7	WNW	2	3	15.4	14.3	1018.8	ENE	4	3	23.0	14.9
15	Budapest	1018.5	W	2	-	11.0	10.5	1020.3	E	4	-	21.5	9.7
16	Prague	1015.1	N	4	-	11.8	8.9	1017.9	N	4	4	18.9	8.1
17	Munich	1017.5	SSE	2	8	7.7	7.2	1016.7	E	8	1	17.5	7.3
18	Strasbourg	1016.5	NE	2	-	8.0	7.2	1017.0	NNE	5	-	20.6	7.2
19	Paris	1014.2	NNE	4	7	12.4	7.1	1018.5	NNW	7	1	21.7	4.3
20	Jersey	1012.5	E	8	0	11.9	11.6	1021.0	N	6	6	17.9	13.1
21	Milan	1015.3	NNE	4	-	17.1	9.1	1017.2	N	1	-	21.6	13.1
22	Marseille	1013.8	ENE	3	8	15.9	7.6	1011.8	ENE	18	6	16.8	12.3
23	Bordeaux	1012.5	SW	5	8	14.4	13.3	1016.3	NE	6	-	18.6	9.9
24	Rome	1015.7	E	5	-	15.7	12.1	1014.4	SW	8	5	26.9	14.6
25	Ajaccio	1015.8	NNE	6	8	16.2	9.4	1010.6	S	10	6	30.9	12.8
26	Barcelona	1008.7	WSW	15	8	24.3	21.7	1011.1	NE	3	7	17.6	14.9
27	Majorca	1012.4	SSW	15	5	21.8	17.0	1006.5	ENE	13	6	24.1	16.0
28	Madrid	1011.2	WNW	18	6	22.2	3.8	1014.2	N	12	2	19.8	0.7
29	Lisbon	1021.0	-	-	-	18.0	13.8	1020.8	-	-	-	22.2	7.2
30	Athens	1013.1	N	2	-	23.5	13.1	1012.3	N	4	-	31.0	15.2
31	Malta	1015.7	NW	3	1	23.3	21.1	1012.7	S	5	7	23.8	20.8
32	Gibraltar	1017.1	WSW	9	0	24.0	17.3	1015.4	W	23	4	23.8	14.5

Daily Weather Summary for Tuesday 10 September 2019

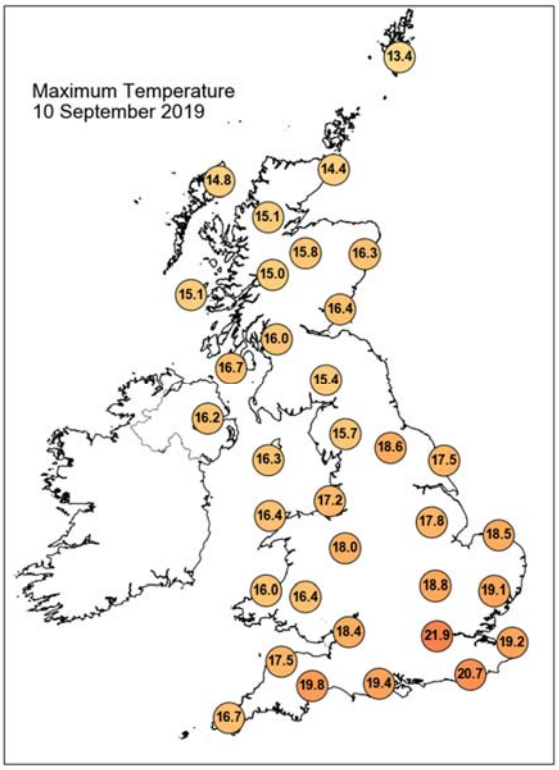

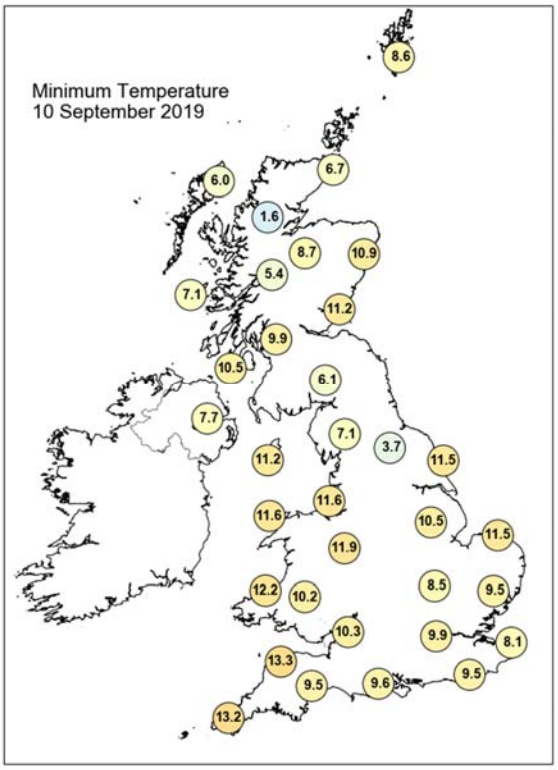

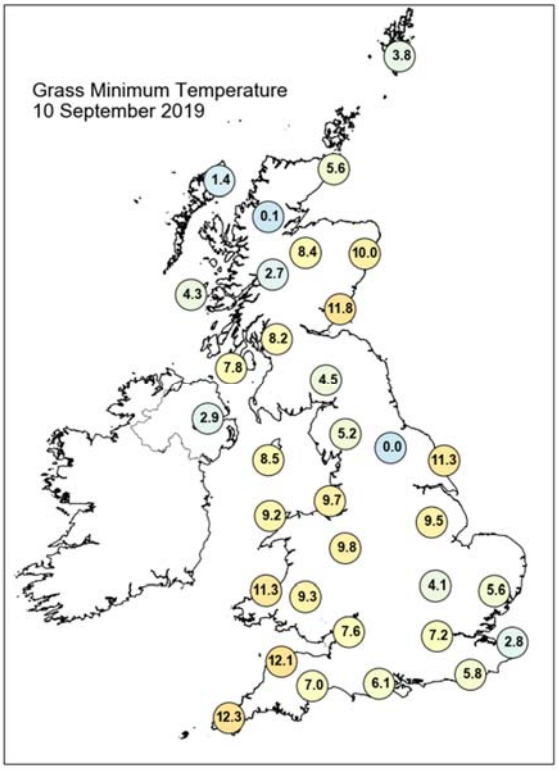

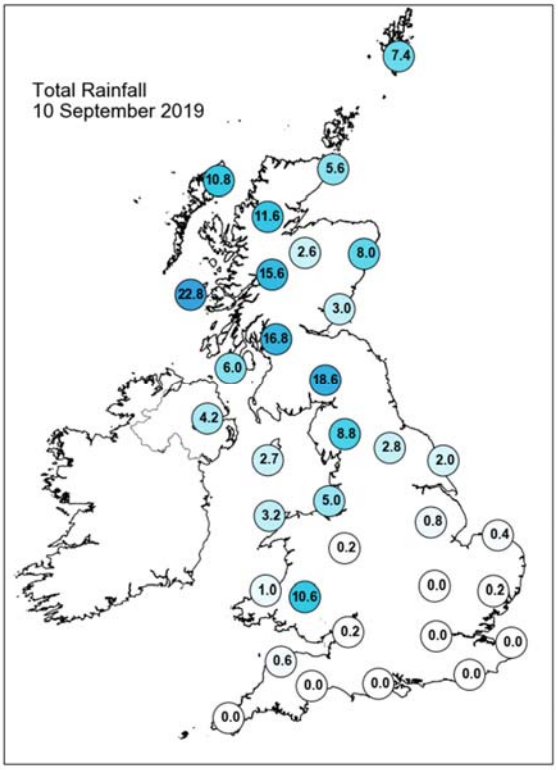

Daily Weather Summary for Tuesday 10 September 2019

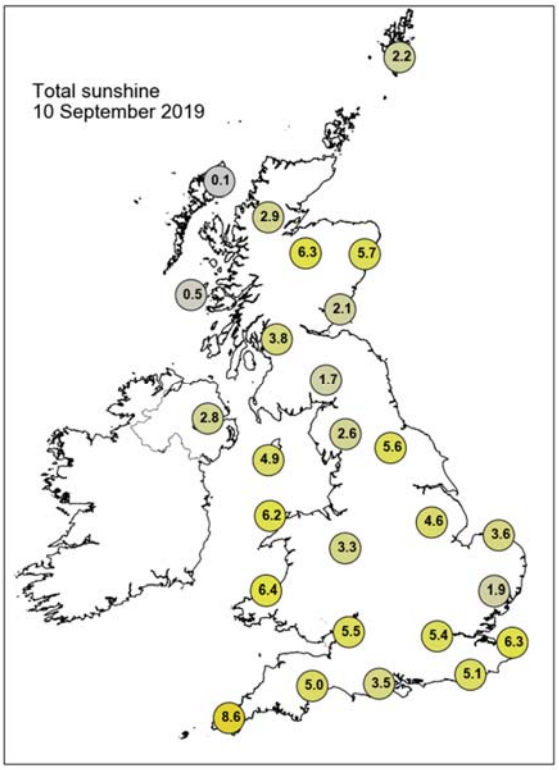

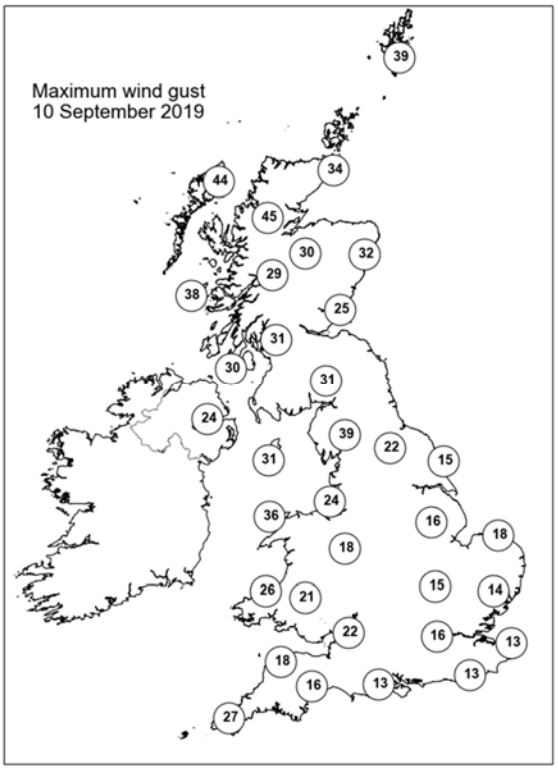

None of the selected stations observed a day of sleet or snow falling or non-zero snow depth at 0900 UTC.

Daily Weather Summary for Wednesday 11 September 2019

This day's summary created 18/09/2019 03:00

Summary of the UK Weather for Wednesday 11 September 2019

Rain in the northwest moved southeastwards across the whole of the UK during the early hours, followed by showers in the north. Heavy bursts of rain affected the Western Highlands and Cumbrian fells, but the rain became lighter and more patchy as it moved south. It stayed windy in the north with gales on coasts and hills in the far north. Through the day the band of cloud and patchy rain lingered across southern counties of England and Wales. There were sunnier skies elsewhere, but with scattered showers for Scotland and Northern Ireland. It was a breezy day for most, with further gales in exposure in the north. There was little change into the afternoon and evening, but it did become drier across Wales. Temperatures were a little above average for the time of year.

Daily Extremes

Highest Maximum	**24.5°C** Marham (Norfolk, 21mAMSL) also Lingwood, Strumpshaw Hill (Norfolk, 33mAMSL)
Lowest Maximum	**13.7°C** Fair Isle (Shetland, 57mAMSL) also Dalwhinnie No 2 (Inverness-shire, 351mAMSL)
Highest Minimum	**14.5°C** Bude (Cornwall, 15mAMSL)
Lowest Minimum	**8.5°C** Houghton Hall (Norfolk, 65mAMSL) also Santon Downham (Suffolk, 6mAMSL)
Lowest Grass Minimum	**3.6°C** Houghton Hall (Norfolk, 65mAMSL) also Monks Wood (Cambridgeshire, 41mAMSL)
Most Rainfall	**14.8mm** Dosmucheran (Ross & Cromarty, 120mAMSL)
Most Sunshine	**8.9hr** Kinross (Kinross-shire, 116mAMSL)
Highest Gust	**44Kt 51mph** Loch Glascarnoch (Ross & Cromarty, 269mAMSL)
Highest Gust (mountain)	**72Kt 83mph** Cairngorm Summit (Inverness-shire, 1237mAMSL)
Greatest Snow Depth at 0900 UTC	No non-zero values

mAMSL refers to station elevation in metres above mean sea level

Daily Weather Summary for Wednesday 11 September 2019

North Atlantic and Europe analysis charts and satellite images at 0000 UTC

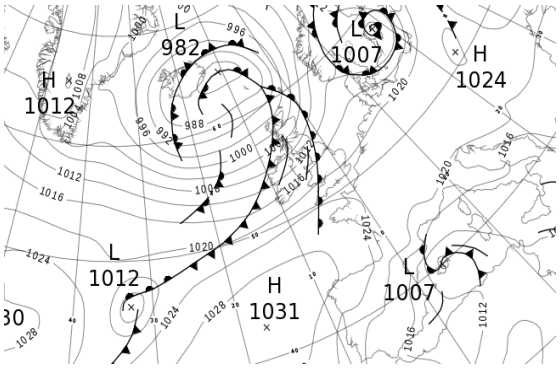

North Atlantic and Europe analysis charts and satellite images at 1200 UTC

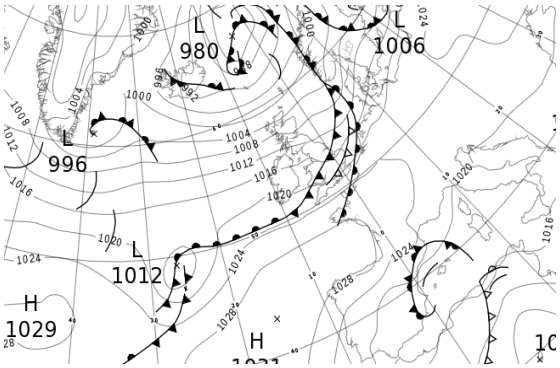

All satellite imagery copyright Met Office and EUMETSAT (European Organisation for the Exploitation of Meteorological Satellites). These show infra-red images from the geostationary MSG satellite. The rainfall rates are derived from both rain-radar and satellite data.

Daily Weather Summary for Wednesday 11 September 2019

UK satellite and rain-radar precipitation rates at (L) 0000 and (R) 1200 UTC



UK wind speed and direction at (L) 0000 and (R) 1200 UTC

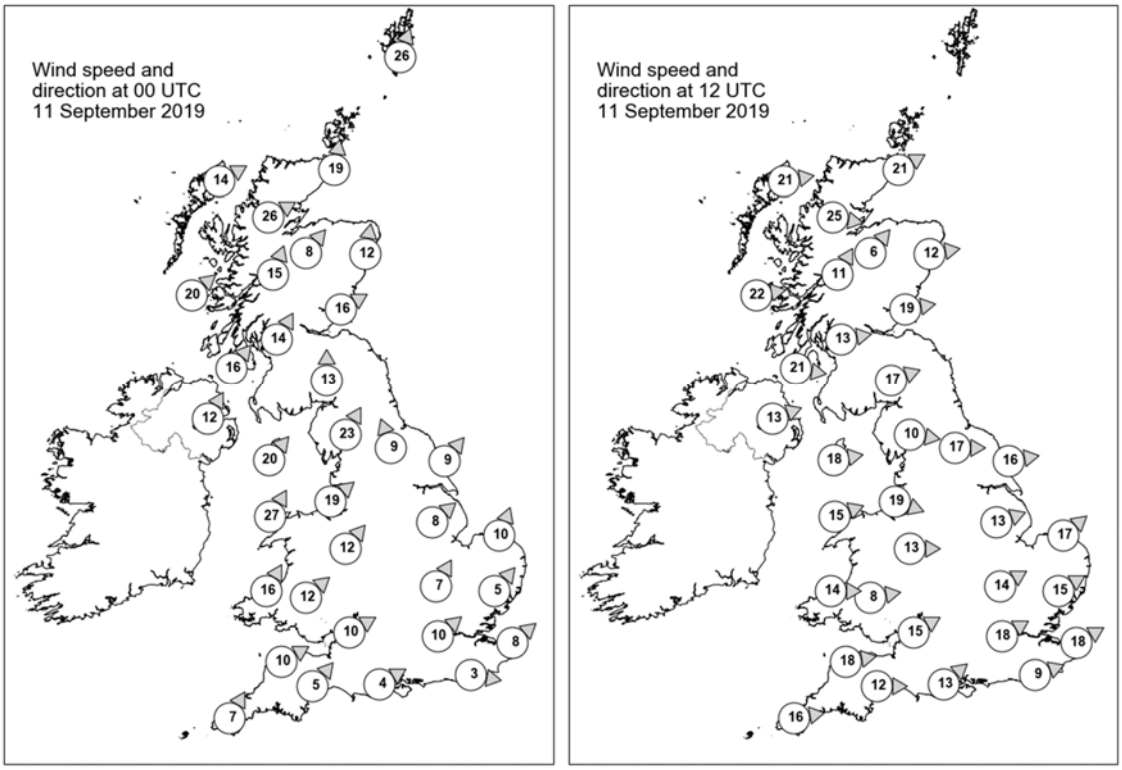

Daily Weather Summary for Wednesday 11 September 2019

Selected UK readings at (L) 0000 and (R) 1200 UTC

STATIONS		0000 UTC						1200 UTC					
NO	SITE	PRESS	WDIR	WSPD	CLOUD	TEMP	TDEW	PRESS	WDIR	WSPD	CLOUD	TEMP	TDEW
1	Lerwick	996.0	SSW	26	8	11.2	11.0	-	-	-	7	-	-
2	Wick	997.3	S	19	3	13.6	11.6	1002.6	WSW	21	6	15.6	10.5
3	Stornoway	997.1	WSW	14	8	14.0	13.8	1004.0	W	21	7	13.8	10.4
4	Loch Glascarnoch	998.1	WSW	26	7	14.5	-	1005.1	W	25	8	12.0	-
5	Aviemore	1001.2	SW	8	8	12.6	11.2	1006.8	SW	6	7	13.6	7.9
6	Dyce	1003.2	S	12	7	12.0	10.7	1005.9	W	12	7	16.4	8.3
7	Tulloch Bridge	1002.6	SSW	15	8	13.8	13.0	1008.5	SSW	11	4	13.5	7.8
8	Tiree	1003.2	SW	20	8	14.7	14.4	1010.3	W	22	8	15.2	11.4
9	Leuchars	1005.3	WSW	16	7	13.0	12.0	1008.1	W	19	3	17.9	11.8
10	Bishopton	1006.3	SSW	14	8	13.6	13.2	1011.0	W	13	7	16.2	11.5
11	Machrihanish	1006.6	SW	16	8	16.1	15.0	1013.1	W	21	8	13.3	12.2
12	Boulmer	-	-	-	-	-	-	-	-	-	-	-	-
13	Eskdalemuir	1009.6	S	13	8	12.5	12.2	1012.0	WSW	17	5	15.0	9.0
14	Aldergrove	1008.9	SSW	12	8	16.0	15.2	1014.8	WSW	13	6	15.7	11.6
15	Shap	1011.9	SSW	23	8	10.9	10.2	1014.2	W	10	7	15.0	9.5
16	Leeming	1013.7	SSE	9	8	11.8	9.2	1013.7	W	17	2	18.6	9.3
17	Ronaldsway	1011.9	SW	20	8	15.1	14.0	1015.4	W	18	3	17.2	10.9
18	Bridlington	1014.6	SW	9	8	13.3	9.7	1012.8	W	16	4	21.7	11.6
19	Crosby	1014.6	SW	19	7	15.6	12.4	1016.9	WNW	19	1	17.1	12.8
20	Valley	1014.6	SSW	27	8	15.3	14.7	1017.3	WSW	15	2	17.9	12.7
21	Waddington	1017.1	SW	8	8	13.2	7.7	1015.0	WSW	13	6	18.9	15.0
22	Shawbury	1017.2	SW	12	8	13.4	10.2	1016.7	W	13	3	19.3	12.8
23	Weybourne	1017.8	SSW	10	8	13.8	9.9	1015.4	SW	17	8	18.7	15.2
24	Bedford	1019.1	SSW	7	8	13.7	9.9	1017.2	WSW	14	8	20.8	16.1
25	Aberporth	1018.0	SSW	16	7	14.3	13.2	1019.3	W	14	8	16.8	14.1
26	Sennybridge	1019.7	SW	12	7	11.8	11.2	1018.9	W	8	8	15.8	15.6
27	Wattisham	1019.3	SW	5	7	13.4	10.8	1017.3	WSW	15	6	18.7	16.1
28	Almondsbury	1020.5	WSW	10	8	14.5	10.5	1019.0	WSW	15	8	18.2	16.1
29	Heathrow	1020.5	SW	10	8	14.4	9.0	1019.2	WSW	18	8	21.0	14.8
30	Manston	1020.6	SW	8	8	13.9	11.7	1019.9	WSW	18	8	20.2	14.6
31	Chivenor	1021.7	WSW	10	8	15.5	11.7	1021.2	W	18	7	17.6	16.9
32	Exeter	1022.3	SW	5	8	13.2	9.3	1020.8	W	12	8	20.3	16.2
33	Herstmonceux	1021.2	W	3	8	13.7	11.7	1021.3	WSW	9	8	17.0	16.2
34	Hurn	1021.9	WSW	4	8	13.3	9.2	1021.0	SW	13	8	18.8	16.1
35	Camborne	1023.2	SSW	7	7	14.1	11.9	1023.2	W	16	8	17.6	16.4

Daily Weather Summary for Wednesday 11 September 2019

Selected European readings at (L) 0000 and (R) 1200 UTC

STATIONS		0000 UTC						1200 UTC					
NO	SITE	PRESS	WDIR	WSPD	CLOUD	TEMP	TDEW	PRESS	WDIR	WSPD	CLOUD	TEMP	TDEW
1	Murmansk	1017.9	SW	6	2	10.3	9.1	1014.1	SSW	12	7	16.5	10.8
2	Helsinki	1017.5	SSE	10	1	17.7	12.5	1014.1	S	17	8	15.1	14.5
3	Stockholm	1009.4	N	4	-	14.5	13.8	1009.5	SW	8	-	18.8	13.4
4	Oslo	1008.9	NNE	4	-	15.6	13.8	1006.2	S	6	8	14.3	10.7
5	Reykjavik	-	-	-	7	-	-	993.7	WNW	4	7	9.4	6.9
6	Moscow	1029.3	-	0	6	12.9	12.1	1028.9	SSE	2	2	26.6	6.4
7	Kiev	1025.6	S	2	0	14.5	7.4	1026.5	SSE	6	5	27.3	5.4
8	Warsaw	1022.8	SE	4	2	11.7	9.9	1024.4	SSE	4	5	22.0	11.2
9	Berlin	1020.8	SW	4	-	11.5	6.5	1022.2	SSW	10	-	21.5	5.3
10	De Bilt	1020.3	SSW	4	5	9.2	9.1	1019.7	SSW	10	8	16.0	12.5
11	Dublin	1012.1	SW	14	7	16.1	14.0	1017.4	WNW	16	7	17.4	10.3
12	Cork	1017.4	SW	12	7	15.1	14.8	1019.9	W	17	6	18.2	11.4
13	Sofia	1019.2	-	0	2	15.2	10.6	1018.4	ENE	4	5	24.2	7.8
14	Belgrade	1019.3	NE	2	1	17.7	13.8	1020.7	SE	6	2	28.4	14.1
15	Budapest	1022.6	N	4	-	13.1	11.2	1022.9	SSE	2	-	24.6	10.5
16	Prague	1021.8	N	2	-	10.3	9.1	1022.9	N	2	4	20.0	12.1
17	Munich	1021.4	E	2	8	10.1	8.8	1023.1	N	4	0	19.5	5.8
18	Strasbourg	1021.6	WNW	1	-	9.4	7.8	1024.1	W	4	8	21.9	8.7
19	Paris	1023.1	WNW	3	0	13.2	7.0	1025.0	WSW	10	2	22.5	9.3
20	Jersey	1024.1	WNW	7	5	14.0	10.4	1025.4	WSW	14	8	17.5	15.9
21	Milan	1020.5	SW	3	-	17.1	15.7	1021.5	S	3	-	24.9	13.9
22	Marseille	1016.5	NNE	4	-	16.8	13.3	1022.0	WSW	10	-	25.8	13.6
23	Bordeaux	1022.6	N	8	-	15.5	10.0	1027.2	NNW	6	6	24.1	7.7
24	Rome	1014.7	NNE	4	0	18.3	15.6	1017.8	WSW	8	0	29.6	13.3
25	Ajaccio	1014.5	ENE	4	7	18.3	13.4	1019.3	SW	11	-	28.7	15.9
26	Barcelona	1013.3	N	10	8	15.2	14.4	1020.4	ENE	24	6	24.3	14.7
27	Majorca	1009.1	S	7	4	14.0	10.4	1018.0	ESE	7	4	25.2	11.3
28	Madrid	1019.2	N	9	0	14.1	6.0	1018.6	NNE	12	2	25.4	6.0
29	Lisbon	1021.3	-	-	-	16.8	10.6	1021.3	-	-	-	26.0	8.0
30	Athens	1014.0	N	3	-	23.1	10.6	1016.0	N	4	-	29.1	12.0
31	Malta	1012.9	NE	6	7	18.6	17.8	1016.2	ENE	12	2	27.0	22.0
32	Gibraltar	1016.9	W	13	0	20.7	15.4	1017.5	S	9	1	24.6	14.7

Daily Weather Summary for Wednesday 11 September 2019

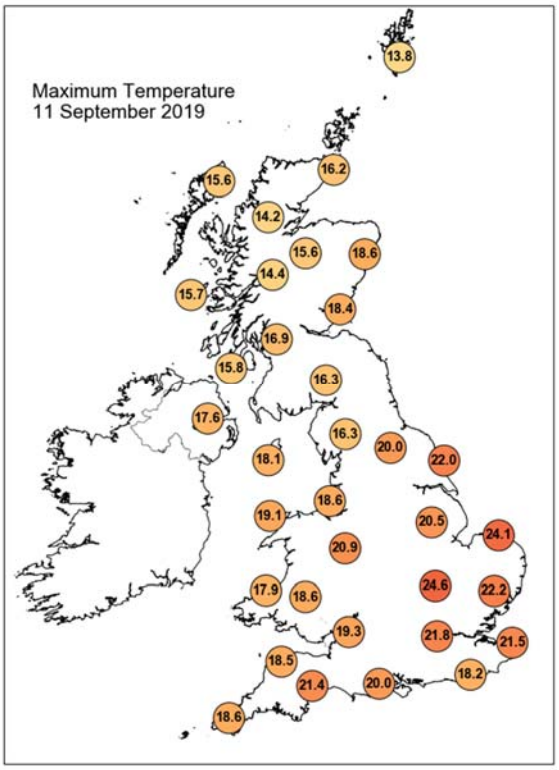

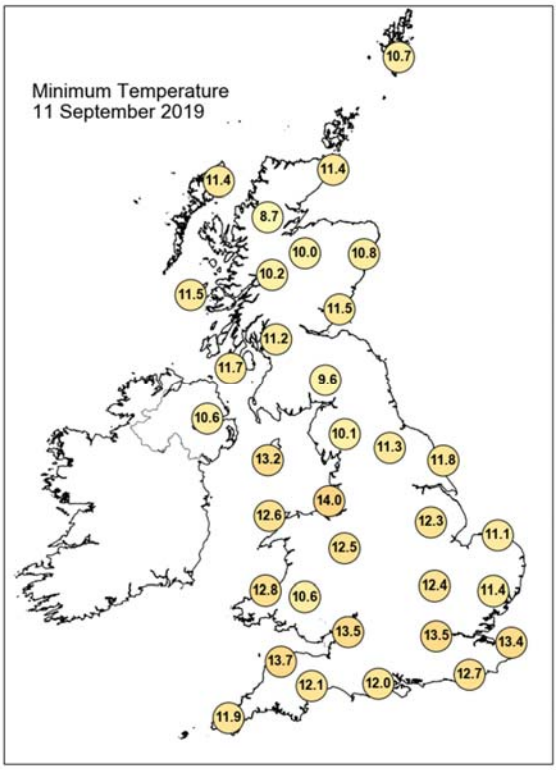

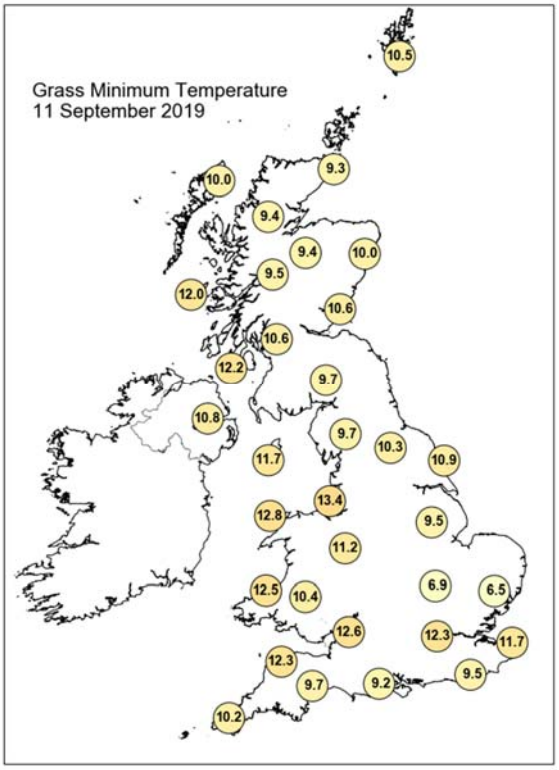

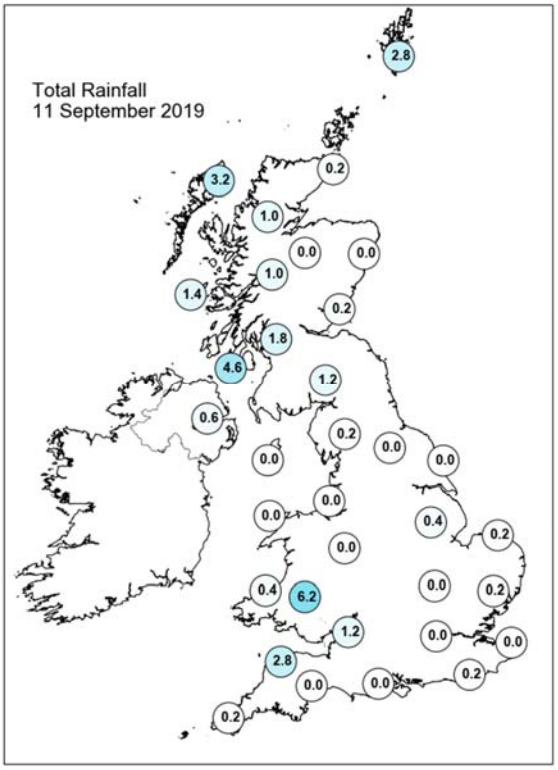

Daily Weather Summary for Wednesday 11 September 2019

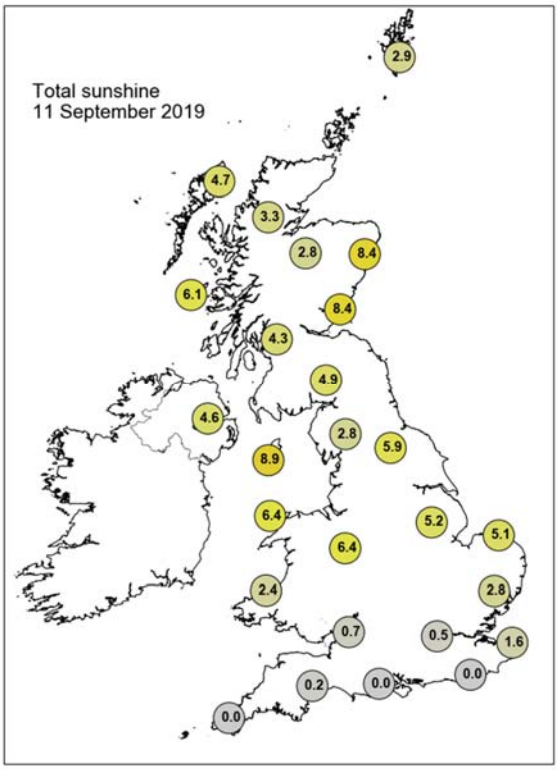

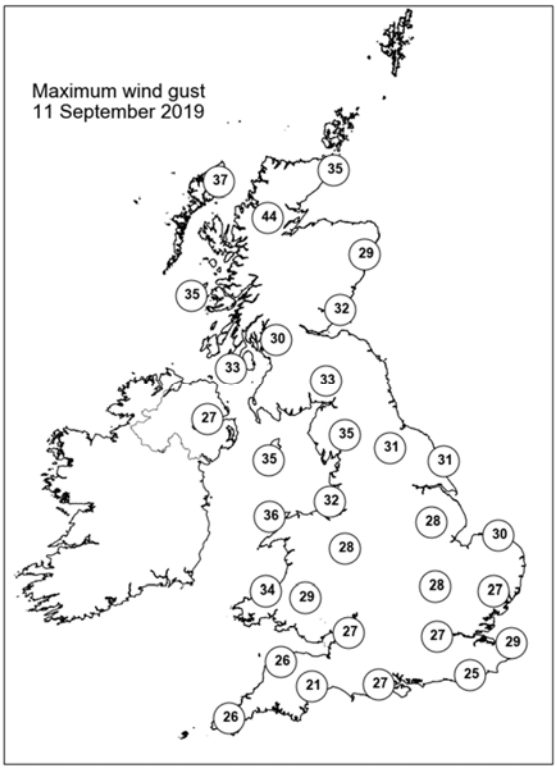

None of the selected stations observed a day of sleet or snow falling or non-zero snow depth at 0900 UTC.

Daily Weather Summary for Thursday 12 September 2019

This day's summary created 19/09/2019 03:00

Summary of the UK Weather for Thursday 12 September 2019

The early hours of Thursday brought cloud, light rain and drizzle to Northern Ireland and Scotland. Many other areas saw largely clear skies overnight, although parts of Devon, Cornwall and south Wales saw extensive low cloud as well as some areas of fog. Where skies remained clear for any length of time, it was quite a chilly night, but remained much milder where it was overcast. Blue skies and sunny persisted for much of the day across the south and east of the UK, and in the sunshine, it became very warm, with temperatures above the seasonal average. That said, cloud amounts did increase here as we moved towards sunset. Further north and west, cloud was generally more extensive, and this brought outbreaks of rain, along with strong and gusty winds to northern England and Scotland. Brighter conditions and a few showers moved into northwest Scotland from late morning, with these brighter skies reaching Northern Ireland and rest of Scotland by the end of the afternoon. Despite the sunshine later on, it was a good bit fresher across northern Britain compared to further south.

Daily Extremes

Highest Maximum	**26.8°C** Cavendish (Suffolk, 55mAMSL)
Lowest Maximum	**12.7°C** Fair Isle (Shetland, 57mAMSL)
Highest Minimum	**16.6°C** Bude (Cornwall, 15mAMSL) also Wight: St Catherines Point (Isle Of Wight, 20mAMSL)
Lowest Minimum	**6.1°C** Santon Downham (Suffolk, 6mAMSL)
Lowest Grass Minimum	**1.8°C** Santon Downham (Suffolk, 6mAMSL)
Most Rainfall	**13.0mm** Spadeadam No 2 (Cumbria, 285mAMSL)
Most Sunshine	**9.4hr** Shoeburyness, Landwick (Essex, 2mAMSL)
Highest Gust	**44Kt 51mph** Capel Curig No 3 (Gwynedd, 216mAMSL)
Highest Gust (mountain)	**58Kt 67mph** Cairngorm Summit (Inverness-shire, 1237mAMSL)
Greatest Snow Depth at 0900 UTC	No non-zero values

mAMSL refers to station elevation in metres above mean sea level

Daily Weather Summary for Thursday 12 September 2019

North Atlantic and Europe analysis charts and satellite images at 0000 UTC

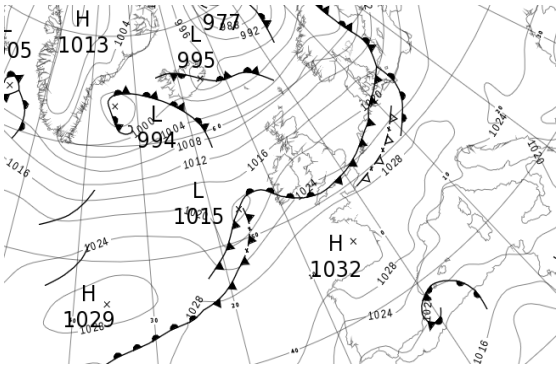



North Atlantic and Europe analysis charts and satellite images at 1200 UTC

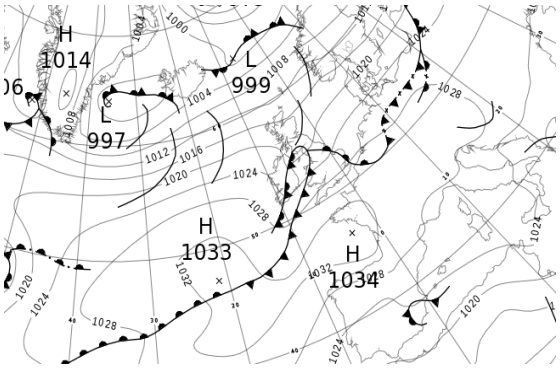



All satellite imagery copyright Met Office and EUMETSAT (European Organisation for the Exploitation of Meteorological Satellites). These show infra-red images from the geostationary MSG satellite. The rainfall rates are derived from both rain-radar and satellite data.

Daily Weather Summary for Thursday 12 September 2019

UK satellite and rain-radar precipitation rates at (L) 0000 and (R) 1200 UTC



UK wind speed and direction at (L) 0000 and (R) 1200 UTC

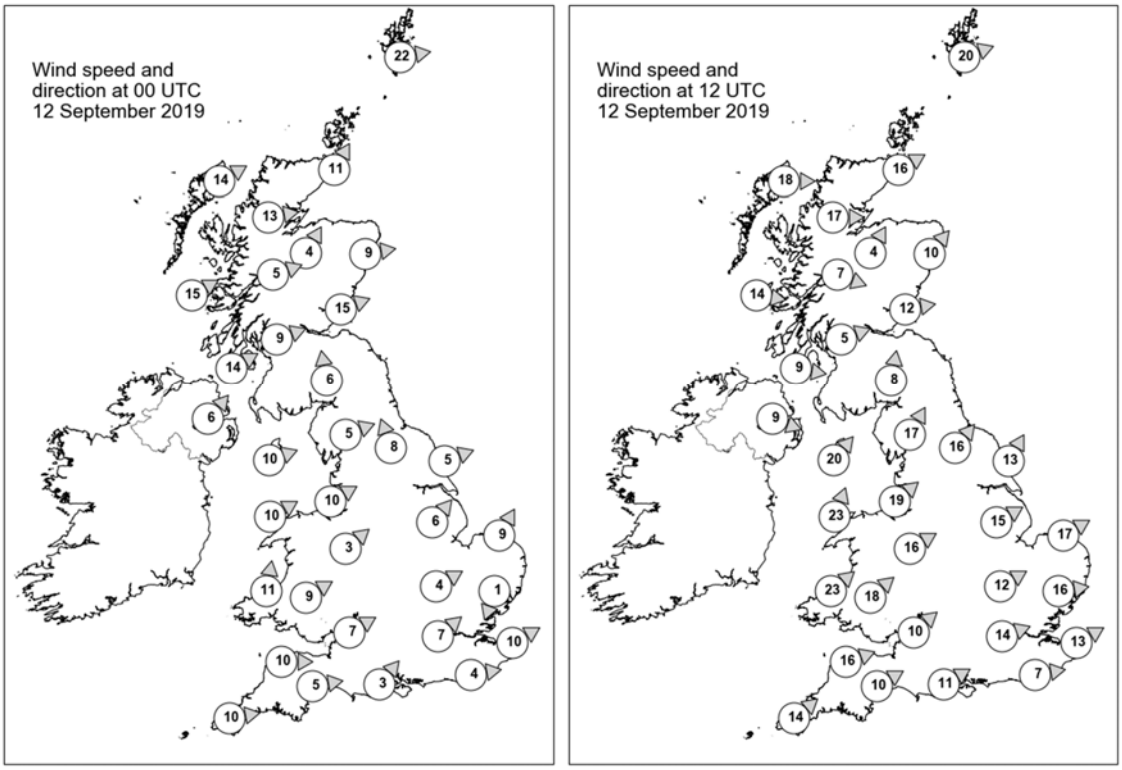

Daily Weather Summary for Thursday 12 September 2019

Selected UK readings at (L) 0000 and (R) 1200 UTC

STATIONS		0000 UTC						1200 UTC					
NO	SITE	PRESS	WDIR	WSPD	CLOUD	TEMP	TDEW	PRESS	WDIR	WSPD	CLOUD	TEMP	TDEW
1	Lerwick	1006.6	W	22	8	11.2	9.9	1010.9	WSW	20	7	12.2	10.2
2	Wick	1011.3	SSW	11	6	11.1	9.4	1014.7	WSW	16	7	13.9	9.6
3	Stornoway	1012.1	WSW	14	7	11.5	10.0	1016.2	W	18	6	13.4	9.0
4	Loch Glascarnoch	1012.9	W	13	8	11.3	7.3	1016.8	W	17	7	12.3	7.1
5	Aviemore	1014.3	SSW	4	8	11.0	8.5	1016.8	SSW	4	7	13.5	9.2
6	Dyce	1013.9	W	9	0	12.0	7.7	1016.6	SW	10	8	14.4	10.4
7	Tulloch Bridge	1015.7	WSW	5	7	11.6	8.1	1018.7	WNW	7	8	12.5	8.7
8	Tiree	1016.1	WSW	15	8	12.3	10.5	1019.6	W	14	3	14.0	9.7
9	Leuchars	1015.8	WSW	15	2	12.3	9.8	1017.8	W	12	8	15.2	13.2
10	Bishopton	1017.3	WSW	9	1	11.8	10.1	1018.5	WSW	5	8	14.8	13.5
11	Machrihanish	1018.2	WSW	14	8	13.3	10.2	1019.3	W	9	8	14.5	14.3
12	Boulmer	-	-	-	-	-	-	-	-	-	-	-	-
13	Eskdalemuir	1019.2	S	6	8	10.3	9.2	1018.3	S	8	8	15.1	14.6
14	Aldergrove	1019.6	SW	6	8	13.1	11.0	1019.3	WNW	9	8	14.8	14.2
15	Shap	1020.3	WSW	5	8	12.9	10.2	1019.8	SSW	17	8	16.0	15.0
16	Leeming	1020.2	SSE	8	8	15.0	10.4	1020.6	SW	16	6	19.7	14.8
17	Ronaldsway	1021.0	WSW	10	7	14.7	12.2	1019.8	SW	20	7	16.8	15.3
18	Bridlington	1020.4	WSW	5	8	13.6	10.2	1021.3	SSW	13	7	20.6	13.8
19	Crosby	1021.8	WSW	10	5	15.8	11.6	1022.0	SW	19	8	18.8	15.1
20	Valley	1022.0	WSW	10	7	15.4	12.2	1022.4	SSW	23	8	16.8	15.0
21	Waddington	1022.1	SW	6	1	13.3	10.1	1023.4	WSW	15	6	20.7	14.4
22	Shawbury	1022.9	SW	3	0	11.5	10.5	1024.4	WSW	16	7	18.6	15.6
23	Weybourne	1022.3	SSW	9	1	11.8	8.9	1024.7	WSW	17	3	22.5	14.9
24	Bedford	1023.4	WSW	4	7	13.3	10.3	1025.6	WSW	12	8	22.3	15.3
25	Aberporth	1023.5	S	11	3	13.5	12.9	1025.1	SW	23	7	18.7	14.8
26	Sennybridge	1024.1	WSW	9	8	12.4	12.2	1026.3	SW	18	8	16.0	14.1
27	Wattisham	1023.1	NNE	1	6	14.5	10.3	1026.4	W	16	5	21.3	15.0
28	Almondsbury	1024.3	WSW	7	7	15.3	13.5	1027.5	SW	10	8	19.2	15.6
29	Heathrow	1024.1	SW	7	6	15.4	12.8	1027.5	WSW	14	7	22.6	14.0
30	Manston	1024.0	WSW	10	0	15.3	14.4	1028.2	WSW	13	8	21.9	15.3
31	Chivenor	1025.1	W	10	6	16.4	14.8	1028.3	WSW	16	8	19.3	15.2
32	Exeter	1025.3	W	5	7	16.6	14.4	1028.3	WSW	10	8	20.9	15.9
33	Herstmonceux	1024.8	W	4	5	16.6	16.0	1029.1	W	7	8	19.1	16.9
34	Hurn	1025.2	SW	3	1	15.3	14.8	1028.9	WSW	11	7	20.6	16.0
35	Camborne	1026.5	W	10	8	16.4	16.3	1029.4	SW	14	7	17.9	15.8

Daily Weather Summary for Thursday 12 September 2019

Selected European readings at (L) 0000 and (R) 1200 UTC

STATIONS		0000 UTC						1200 UTC					
NO	SITE	PRESS	WDIR	WSPD	CLOUD	TEMP	TDEW	PRESS	WDIR	WSPD	CLOUD	TEMP	TDEW
1	Murmansk	1007.6	SSW	10	2	12.0	10.5	1002.0	S	10	7	16.4	11.1
2	Helsinki	1014.6	SW	14	6	14.8	14.6	1011.7	SW	17	6	16.8	13.3
3	Stockholm	1008.9	S	12	-	14.2	12.7	1012.7	W	17	-	18.5	9.0
4	Oslo	1006.3	NNW	2	-	9.9	9.8	1011.9	SW	12	4	17.5	8.9
5	Reykjavik	999.2	WSW	5	7	7.0	2.5	1001.3	S	9	7	7.0	4.4
6	Moscow	1028.8	-	0	1	12.7	10.0	1025.6	S	2	4	25.8	4.1
7	Kiev	1027.3	S	2	2	15.8	5.8	1026.1	SSE	4	4	28.1	4.3
8	Warsaw	1024.7	-	0	0	12.3	11.3	1026.5	W	10	3	23.3	9.4
9	Berlin	1022.9	W	6	-	16.4	9.9	1027.5	SW	8	-	20.0	14.2
10	De Bilt	1022.9	W	4	8	17.3	16.4	1027.4	WSW	8	6	20.5	14.7
11	Dublin	1021.8	WSW	8	7	13.6	10.2	1020.4	WSW	14	7	19.5	15.4
12	Cork	1023.2	SSW	6	8	13.5	13.3	1024.0	WSW	10	7	17.6	16.5
13	Sofia	1021.9	ESE	2	2	17.5	9.5	1022.3	NNE	4	6	24.0	7.2
14	Belgrade	1023.4	ESE	2	3	19.0	13.4	1026.0	N	6	3	26.7	14.0
15	Budapest	1025.0	NNW	4	-	17.9	12.1	1028.0	NW	6	-	25.0	11.2
16	Prague	1026.7	N	2	-	12.3	9.6	1029.0	N	4	6	21.2	12.6
17	Munich	1028.4	WSW	4	8	14.6	11.7	1030.1	W	6	0	21.9	9.1
18	Strasbourg	1028.4	S	3	8	14.2	12.2	1030.6	S	3	-	24.8	11.0
19	Paris	1028.3	SW	6	7	17.3	12.6	1031.2	WNW	4	7	23.4	16.0
20	Jersey	1028.1	W	12	8	16.8	16.8	1032.0	WSW	10	8	18.0	16.6
21	Milan	1024.6	SE	1	-	16.9	15.8	1029.1	N	3	-	27.1	14.5
22	Marseille	1023.5	N	6	-	20.1	9.0	1027.8	W	7	-	27.9	13.0
23	Bordeaux	1030.9	WNW	3	-	13.0	11.2	1031.8	NE	4	-	24.8	12.4
24	Rome	1022.0	NNE	3	-	15.8	13.4	1024.9	W	11	1	26.6	17.5
25	Ajaccio	1023.3	E	3	-	18.1	13.4	1026.4	SSW	10	-	29.9	17.7
26	Barcelona	1023.7	N	9	1	20.6	13.8	1027.0	ESE	15	1	27.4	11.3
27	Majorca	1021.3	ENE	18	7	21.2	16.8	1025.1	ENE	22	0	25.7	14.6
28	Madrid	1024.7	NE	9	0	17.8	6.6	1023.3	E	6	4	27.8	10.0
29	Lisbon	1021.3	-	-	-	22.1	9.2	1022.2	-	-	-	29.9	11.3
30	Athens	1018.0	N	2	-	23.0	12.0	1018.3	N	5	-	30.2	10.8
31	Malta	1020.3	E	5	0	23.6	21.3	1023.7	E	8	1	27.3	21.5
32	Gibraltar	1020.1	E	12	1	21.5	15.8	1021.6	E	9	5	21.4	16.0

Daily Weather Summary for Thursday 12 September 2019

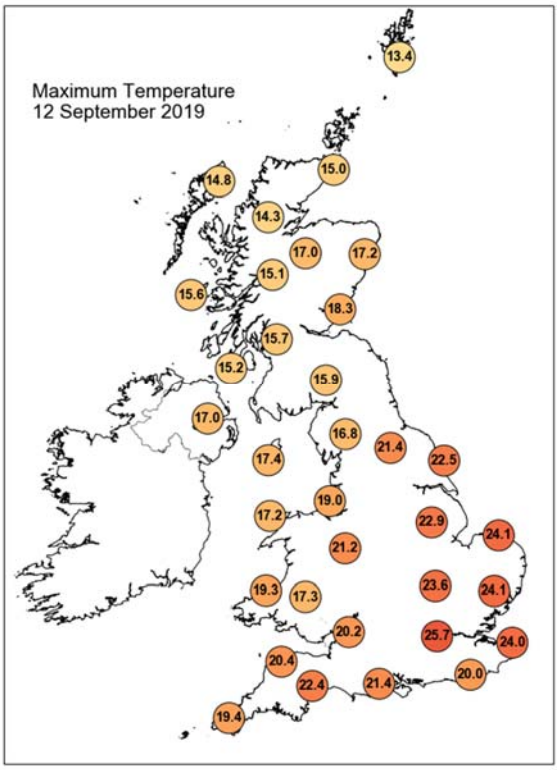

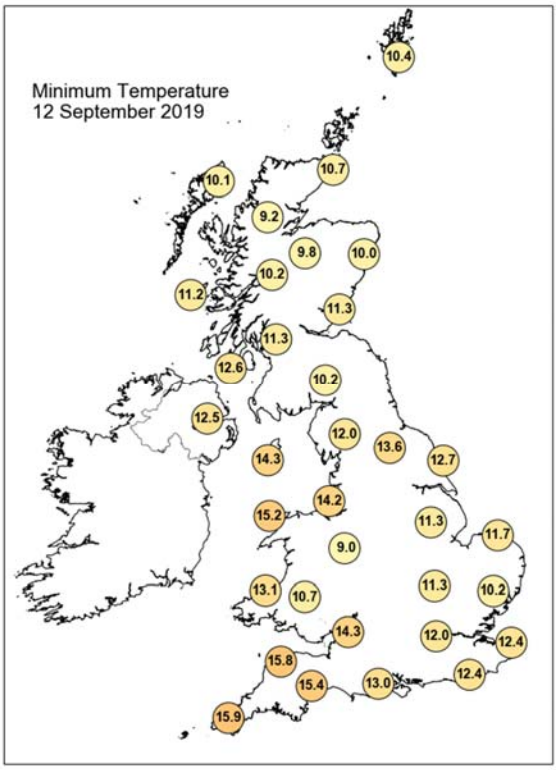

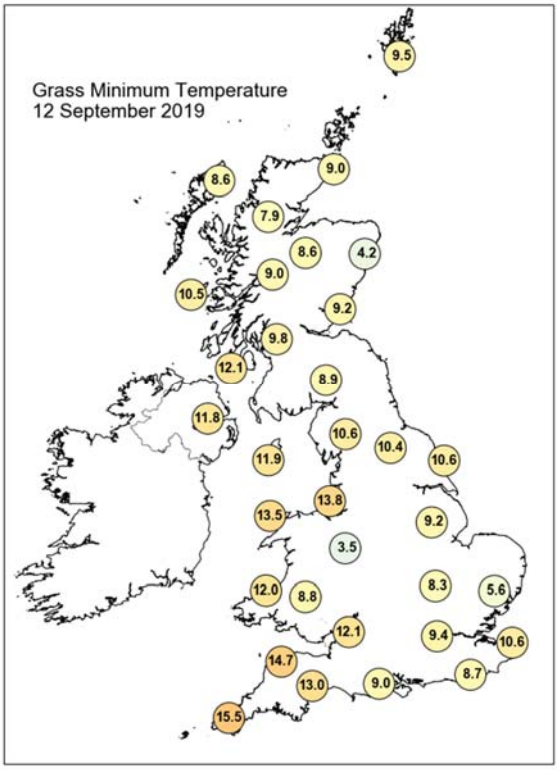

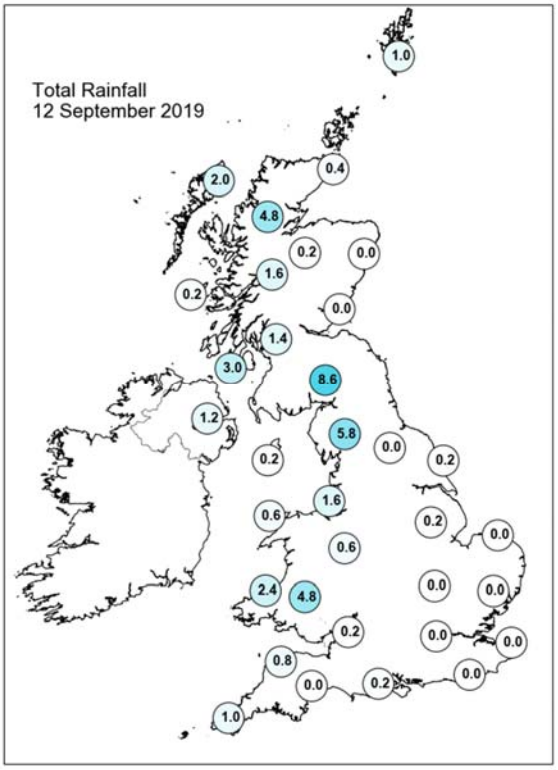

Daily Weather Summary for Thursday 12 September 2019

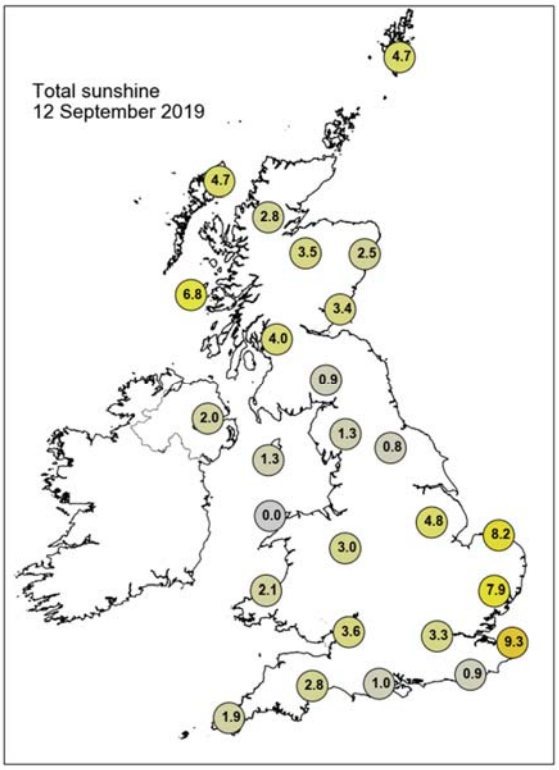

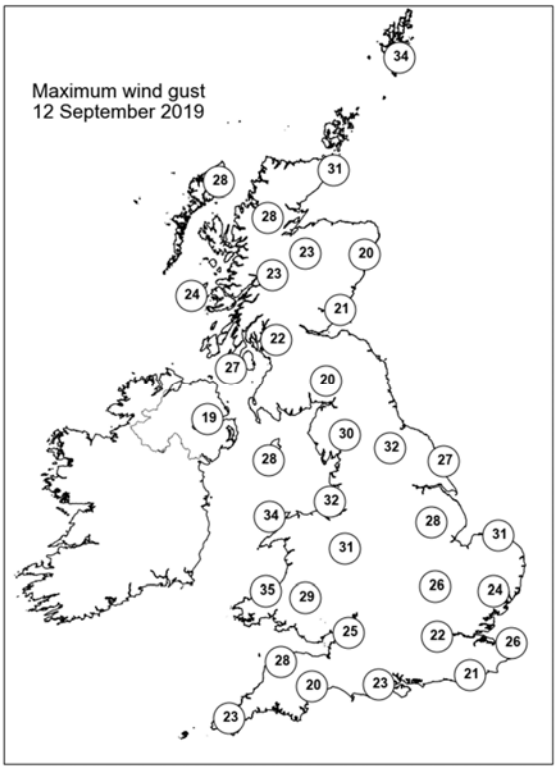

None of the selected stations observed a day of sleet or snow falling or non-zero snow depth at 0900 UTC.

Daily Weather Summary for Friday 13 September 2019

This day's summary created 20/09/2019 03:00

Summary of the UK Weather for Friday 13 September 2019

Occasional light rain and drizzle continued its journey south through the early hours, with clearing skies following on. This coupled with light winds meant it became quite chilly across parts of Wales, central and northern England, southern Scotland and Northern Ireland. Southern England remained milder under the cloud and drizzle, as was northern Scotland, where the breeze fed in a scattering of showers. Low cloud and patchy drizzle quickly cleared away from southern areas and then most places had a fine, dry day with spells of warm sunshine. The exception was northern and western Scotland where it was windy with a mix of sunshine and showers throughout the day. For many it was a dry evening with clear skies. However there were some showers towards the north and northwest.

Daily Extremes

Highest Maximum	**23.6°C** Ringmer, Bishops Lane (East Sussex, 23mAMSL)
Lowest Maximum	**13.1°C** Lerwick (Shetland, 82mAMSL)
Highest Minimum	**16.2°C** Hastings (East Sussex, 45mAMSL)
Lowest Minimum	**0.2°C** Katesbridge (Down, 91mAMSL)
Lowest Grass Minimum	**-1.7°C** Balmoral (Aberdeenshire, 283mAMSL)
Most Rainfall	**18.8mm** Allnabad (Sutherland, 30mAMSL)
Most Sunshine	**12.3hr** Lyneham (Wiltshire, 145mAMSL)
Highest Gust	**41Kt 47mph** Fair Isle (Shetland, 57mAMSL) also Kirkwall (Orkney, 26mAMSL)
Highest Gust (mountain)	**53Kt 61mph** Cairngorm Summit (Inverness-shire, 1237mAMSL)
Greatest Snow Depth at 0900 UTC	No non-zero values

mAMSL refers to station elevation in metres above mean sea level

Daily Weather Summary for Friday 13 September 2019

North Atlantic and Europe analysis charts and satellite images at 0000 UTC

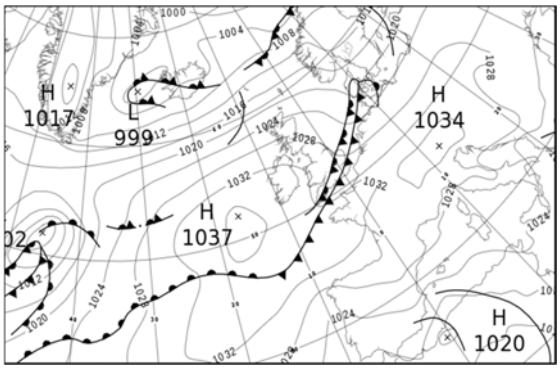



North Atlantic and Europe analysis charts and satellite images at 1200 UTC

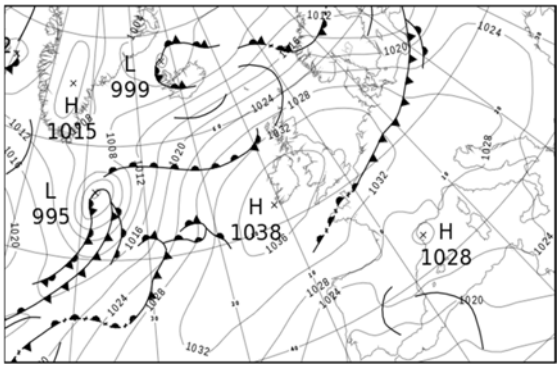



All satellite imagery copyright Met Office and EUMETSAT (European Organisation for the Exploitation of Meteorological Satellites). These show infra-red images from the geostationary MSG satellite. The rainfall rates are derived from both rain-radar and satellite data.

Daily Weather Summary for Friday 13 September 2019

UK satellite and rain-radar precipitation rates at (L) 0000 and (R) 1200 UTC

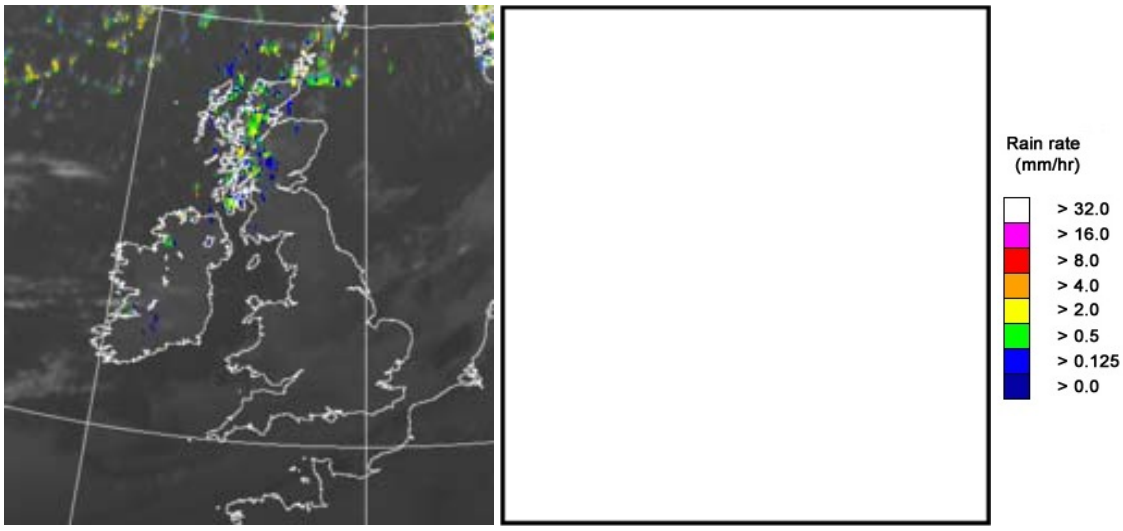

UK wind speed and direction at (L) 0000 and (R) 1200 UTC

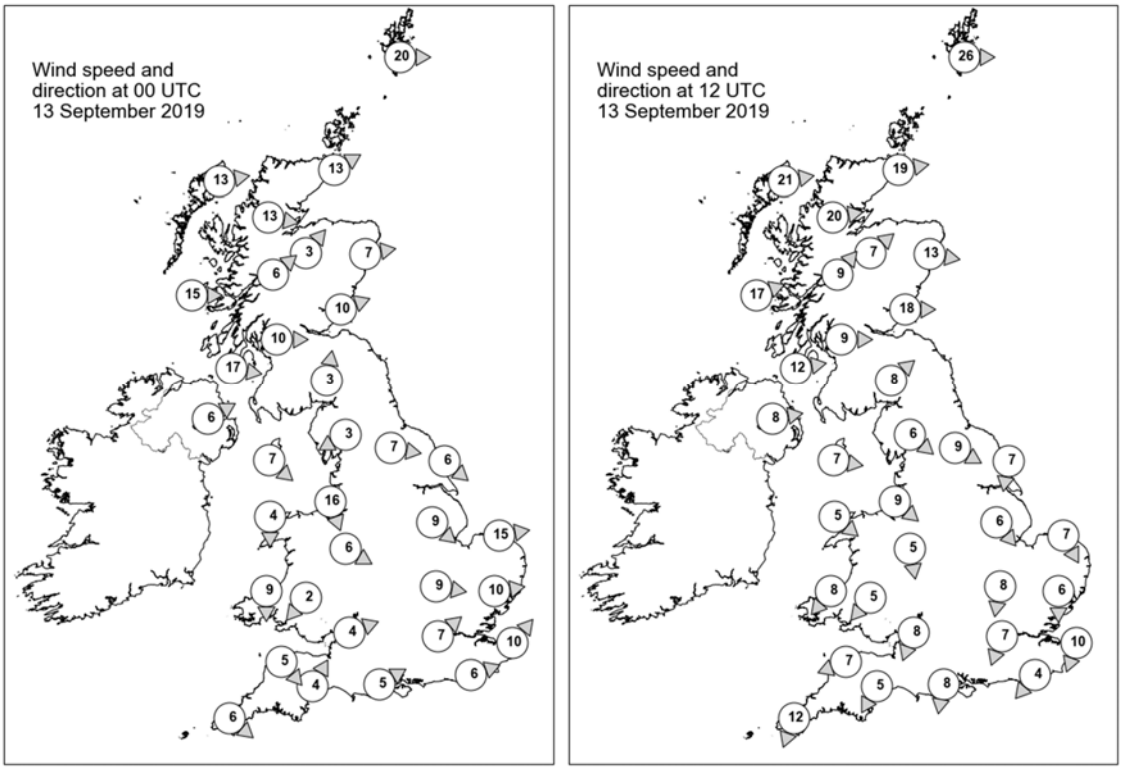

Daily Weather Summary for Friday 13 September 2019

Selected UK readings at (L) 0000 and (R) 1200 UTC

STATIONS		0000 UTC						1200 UTC					
NO	SITE	PRESS	WDIR	WSPD	CLOUD	TEMP	TDEW	PRESS	WDIR	WSPD	CLOUD	TEMP	TDEW
1	Lerwick	1017.7	W	20	2	10.3	7.3	1023.5	W	26	3	12.7	6.9
2	Wick	1022.8	WSW	13	3	10.0	7.0	1028.7	W	19	7	11.4	9.3
3	Stornoway	1024.3	W	13	3	10.0	7.9	1029.6	W	21	7	13.6	8.5
4	Loch Glascarnoch	1025.9	W	13	8	7.6	6.6	1030.5	W	20	6	12.7	5.8
5	Aviemore	1026.2	SW	3	0	8.7	5.0	1031.3	SW	7	5	14.5	5.1
6	Dyce	1025.2	W	7	0	9.8	4.8	1031.1	W	13	4	15.7	4.4
7	Tulloch Bridge	1028.2	SW	6	7	9.2	7.1	1033.5	SW	9	2	12.9	4.8
8	Tiree	1028.6	W	15	2	12.0	7.9	1034.2	WSW	17	5	15.2	9.7
9	Leuchars	1027.0	WSW	10	0	8.8	6.5	1032.9	W	18	2	16.5	7.2
10	Bishopton	1028.7	W	10	1	10.8	8.4	1034.7	W	9	6	14.3	8.9
11	Machrihanish	1029.7	W	17	6	13.1	10.5	1035.7	W	12	4	15.2	11.0
12	Boulmer	-	-	-	-	-	-	-	-	-	-	-	-
13	Eskdalemuir	1030.0	S	3	1	6.9	5.7	1035.3	SW	8	4	14.4	6.5
14	Aldergrove	1031.8	WSW	6	4	10.3	8.4	1036.7	W	8	2	15.2	10.5
15	Shap	1030.3	ENE	3	0	9.0	6.1	1035.8	NW	6	3	14.1	7.6
16	Leeming	1029.3	W	7	0	9.9	6.6	1035.9	WNW	9	7	16.8	6.3
17	Ronaldsway	1031.6	NW	7	1	12.0	8.2	1037.2	W	7	7	14.8	8.7
18	Bridlington	1027.5	NW	6	7	14.7	12.5	1035.1	N	7	4	17.2	7.9
19	Crosby	1030.9	NNW	16	3	13.9	10.0	1037.2	NW	9	4	16.3	10.5
20	Valley	1032.0	N	4	3	12.1	9.5	1037.5	NW	5	7	14.7	9.6
21	Waddington	1028.7	NW	9	1	14.3	11.9	1035.8	NW	6	6	17.3	6.5
22	Shawbury	1031.0	WNW	6	0	11.5	9.2	1036.6	N	5	2	16.7	9.2
23	Weybourne	1027.2	W	15	8	17.7	14.9	1035.9	NNW	7	0	15.8	9.8
24	Bedford	1029.0	W	9	7	16.7	14.8	1035.8	N	8	1	17.6	5.4
25	Aberporth	1031.7	N	9	8	14.1	11.6	1037.0	NE	8	2	15.2	11.1
26	Sennybridge	1031.3	NE	2	8	12.9	12.6	1036.5	NE	5	0	15.0	9.7
27	Wattisham	1028.3	W	10	8	18.1	15.1	1035.1	N	6	3	17.9	8.0
28	Almondsbury	1030.1	WSW	4	7	16.8	16.5	1036.0	NNE	8	0	17.1	8.1
29	Heathrow	1029.6	SW	7	7	17.9	15.2	1035.1	NNE	7	0	19.2	6.0
30	Manston	1029.4	SW	10	7	16.9	14.1	1035.2	NNE	10	7	17.2	11.3
31	Chivenor	1030.9	NW	5	8	16.3	15.2	1035.9	ENE	7	0	17.8	8.6
32	Exeter	1030.4	SSW	4	8	16.9	16.3	1035.1	NNE	5	0	18.3	9.7
33	Herstmonceux	1030.2	WSW	6	8	17.1	15.3	1034.3	NE	4	4	19.8	12.2
34	Hurn	1030.5	WSW	5	8	17.5	15.9	1034.8	N	8	0	19.8	10.4
35	Camborne	1031.7	NW	6	9	15.5	15.4	1035.4	NNE	12	2	16.8	12.5

Daily Weather Summary for Friday 13 September 2019

Selected European readings at (L) 0000 and (R) 1200 UTC

STATIONS		0000 UTC						1200 UTC					
NO	SITE	PRESS	WDIR	WSPD	CLOUD	TEMP	TDEW	PRESS	WDIR	WSPD	CLOUD	TEMP	TDEW
1	Murmansk	995.2	S	8	8	12.3	11.4	997.2	W	8	7	11.2	7.7
2	Helsinki	1010.9	SW	10	7	13.9	12.8	1008.5	W	6	8	11.8	11.8
3	Stockholm	1012.6	SW	10	-	14.6	9.9	1013.3	WNW	16	-	17.0	8.3
4	Oslo	1011.9	WSW	4	-	9.4	7.4	1018.4	W	12	2	17.2	4.2
5	Reykjavik	1004.2	SW	9	7	6.1	3.7	1008.4	SW	17	7	9.4	1.6
6	Moscow	1022.7	-	0	6	16.5	7.4	1017.9	WSW	2	7	22.1	10.2
7	Kiev	1025.4	NW	2	3	16.4	5.1	1022.0	NW	6	2	28.2	4.9
8	Warsaw	1028.1	-	0	5	12.9	11.2	1024.4	W	10	7	21.8	12.7
9	Berlin	1026.6	SW	6	-	16.1	13.2	1027.8	NW	21	-	19.1	13.7
10	De Bilt	1027.7	SW	8	8	18.1	15.7	1033.2	N	4	7	20.1	12.2
11	Dublin	1033.4	W	6	1	8.5	6.6	1037.5	W	6	7	15.1	8.6
12	Cork	1034.4	NNW	6	1	9.7	7.7	1037.6	SE	4	2	16.1	6.9
13	Sofia	1024.8	WSW	2	5	16.9	9.0	1023.1	N	6	2	24.7	5.2
14	Belgrade	1028.3	W	2	0	18.4	13.9	1027.8	W	6	1	27.1	13.0
15	Budapest	1028.7	NW	6	-	17.7	11.5	1028.1	NNW	4	-	25.4	10.5
16	Prague	1030.0	N	2	-	15.4	12.4	1029.4	N	4	7	21.3	13.3
17	Munich	1032.2	SSW	4	0	12.7	11.4	1029.8	NNW	6	0	24.2	12.6
18	Strasbourg	1031.7	-	0	-	14.2	12.9	1031.6	NNE	8	-	24.6	14.7
19	Paris	1032.4	WNW	3	0	17.0	15.2	1033.0	N	5	7	21.2	15.1
20	Jersey	1032.2	W	10	8	16.7	15.7	1033.9	ENE	3	8	16.9	16.0
21	Milan	1029.2	NNE	3	-	18.9	15.7	1029.6	SSE	4	-	27.3	14.2
22	Marseille	1028.3	-	0	-	19.8	12.5	1027.9	WSW	6	-	30.4	11.9
23	Bordeaux	1030.2	N	4	-	17.5	15.5	1027.8	NNE	8	-	27.7	13.6
24	Rome	1025.4	ENE	6	0	21.5	12.4	1025.8	W	11	0	29.7	14.8
25	Ajaccio	1027.5	NE	7	-	17.7	13.6	1027.1	SW	8	-	28.0	16.6
26	Barcelona	1028.1	N	7	0	19.4	14.9	1028.2	E	18	8	25.3	15.3
27	Majorca	1026.1	E	8	1	19.5	16.7	1025.2	ENE	13	8	21.5	16.6
28	Madrid	1026.0	N	3	3	18.9	8.5	1025.9	ESE	6	8	18.4	12.0
29	Lisbon	1021.9	-	-	-	26.3	11.4	1019.0	-	-	-	30.8	9.6
30	Athens	1018.1	N	3	-	23.5	12.1	1017.8	N	14	-	27.4	7.3
31	Malta	1024.0	N	4	0	23.0	21.1	1023.8	NE	9	1	28.7	17.1
32	Gibraltar	1020.5	E	8	4	20.7	16.7	1018.7	E	11	6	22.7	18.9

Daily Weather Summary for Friday 13 September 2019

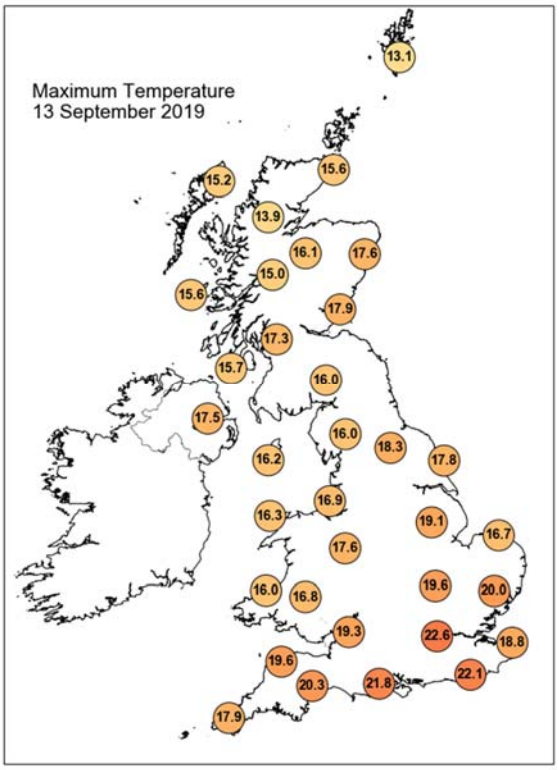

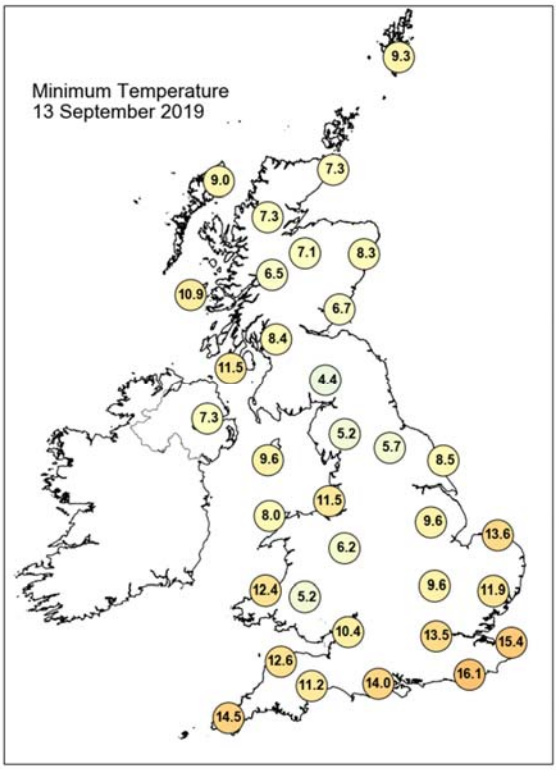

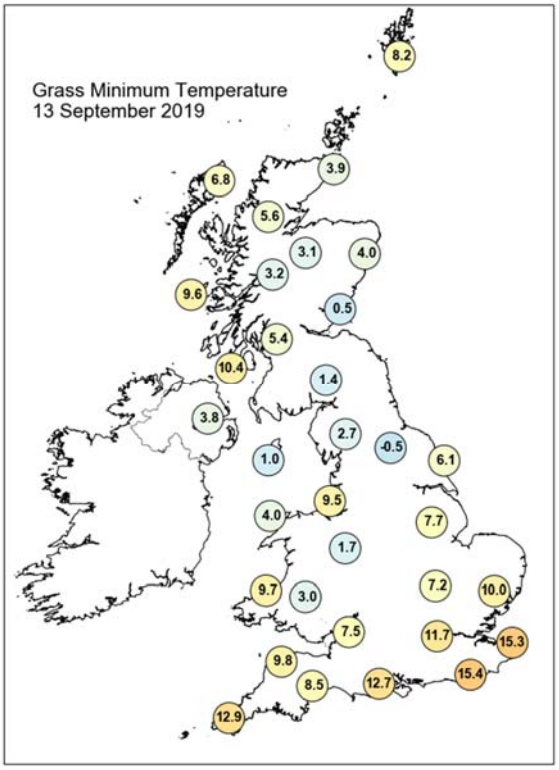

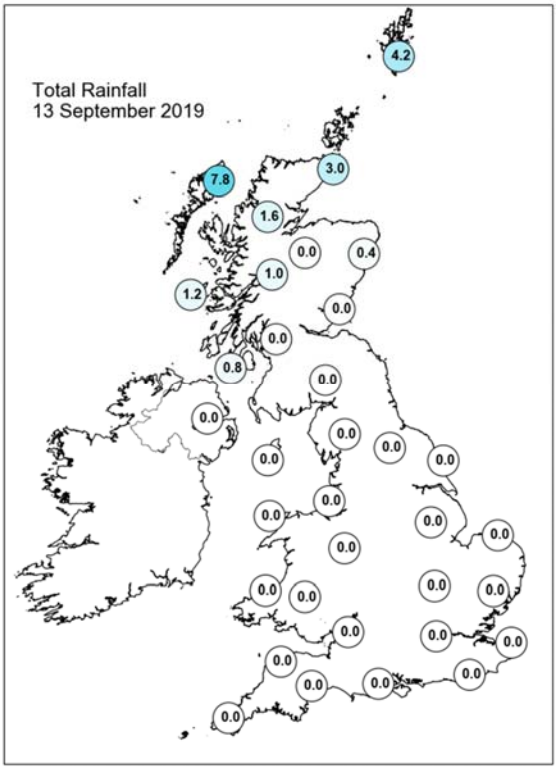

Daily Weather Summary for Friday 13 September 2019

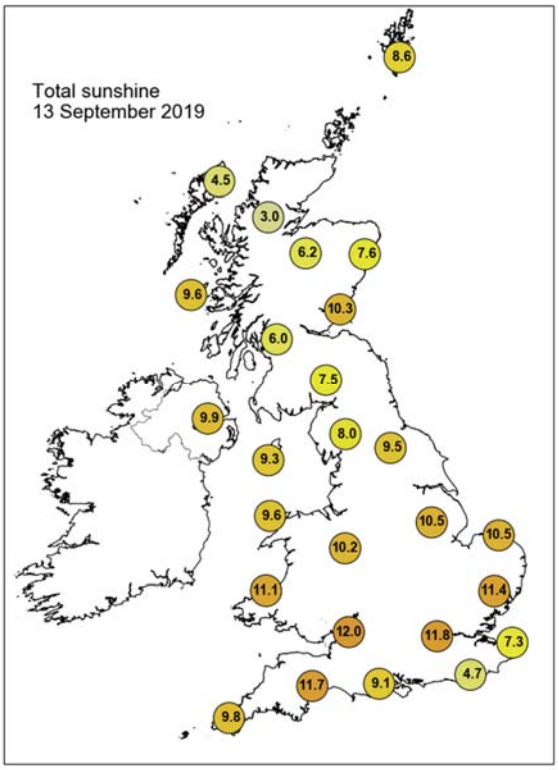

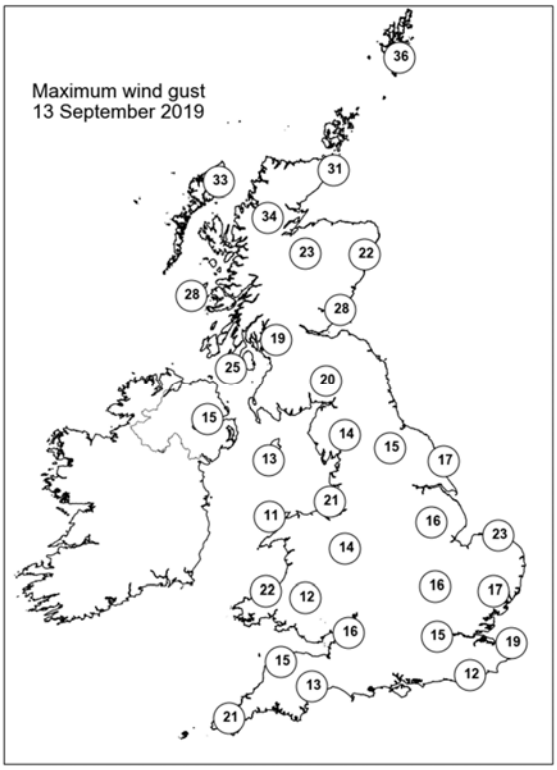

None of the selected stations observed a day of sleet or snow falling or non-zero snow depth at 0900 UTC.

Daily Weather Summary for Saturday 14 September 2019

This day's summary created 24/09/2019 09:50

Summary of the UK Weather for Saturday 14 September 2019

Most places had a dry night with long clear spells. As a result, it turned a little chilly with some mist and fog patches forming. There were a few showers in the far north at first, then it turned cloudier here with strengthening winds and some rain. During the day most of England and Wales had plenty of warm sunshine and very little wind. It was cloudier and windier in Scotland and Northern Ireland. Bands of rain moved in from the northwest, becoming quite heavy over the western highlands. The north of Scotland became very windy, and there were severe gales over the Western Isles as well as Orkney and Shetland, where winds strengthened further into the evening.

Daily Extremes

Highest Maximum	**24.0°C** Heathrow (Greater London, 25mAMSL) also Kew Gardens (Greater London, 6mAMSL)
Lowest Maximum	**12.9°C** Lerwick (Shetland, 82mAMSL)
Highest Minimum	**13.3°C** Scilly: St Marys Airport (Isles Of Scilly, 31mAMSL)
Lowest Minimum	**0.8°C** South Newington (Oxfordshire, 105mAMSL)
Lowest Grass Minimum	**-3.0°C** South Newington (Oxfordshire, 105mAMSL)
Most Rainfall	**47.8mm** Kinlochewe (Ross & Cromarty, 25mAMSL)
Most Sunshine	**12.1hr** Exeter Airport No 2 (Devon, 27mAMSL) also Lyneham (Wiltshire, 145mAMSL) also Bude (Cornwall, 15mAMSL) also Yeovilton (Somerset, 20mAMSL)
Highest Gust	**57Kt 66mph** Lerwick (Shetland, 82mAMSL)
Highest Gust (mountain)	**97Kt 112mph** Cairngorm Summit (Inverness-shire, 1237mAMSL)
Greatest Snow Depth at 0900 UTC	No non-zero values

mAMSL refers to station elevation in metres above mean sea level

Daily Weather Summary for Saturday 14 September 2019

North Atlantic and Europe analysis charts and satellite images at 0000 UTC

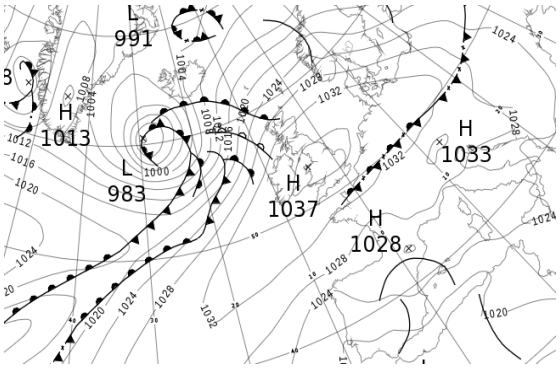

North Atlantic and Europe analysis charts and satellite images at 1200 UTC

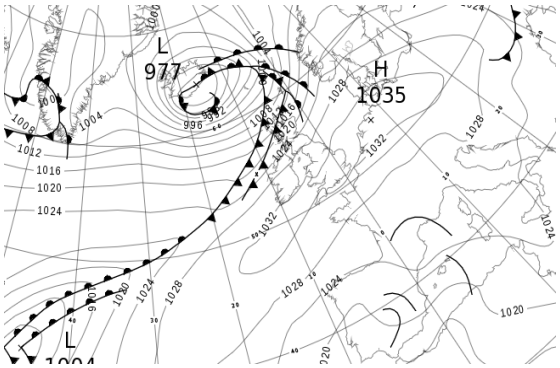



All satellite imagery copyright Met Office and EUMETSAT (European Organisation for the Exploitation of Meteorological Satellites). These show infra-red images from the geostationary MSG satellite. The rainfall rates are derived from both rain-radar and satellite data.

Daily Weather Summary for Saturday 14 September 2019

UK satellite and rain-radar precipitation rates at (L) 0000 and (R) 1200 UTC



UK wind speed and direction at (L) 0000 and (R) 1200 UTC

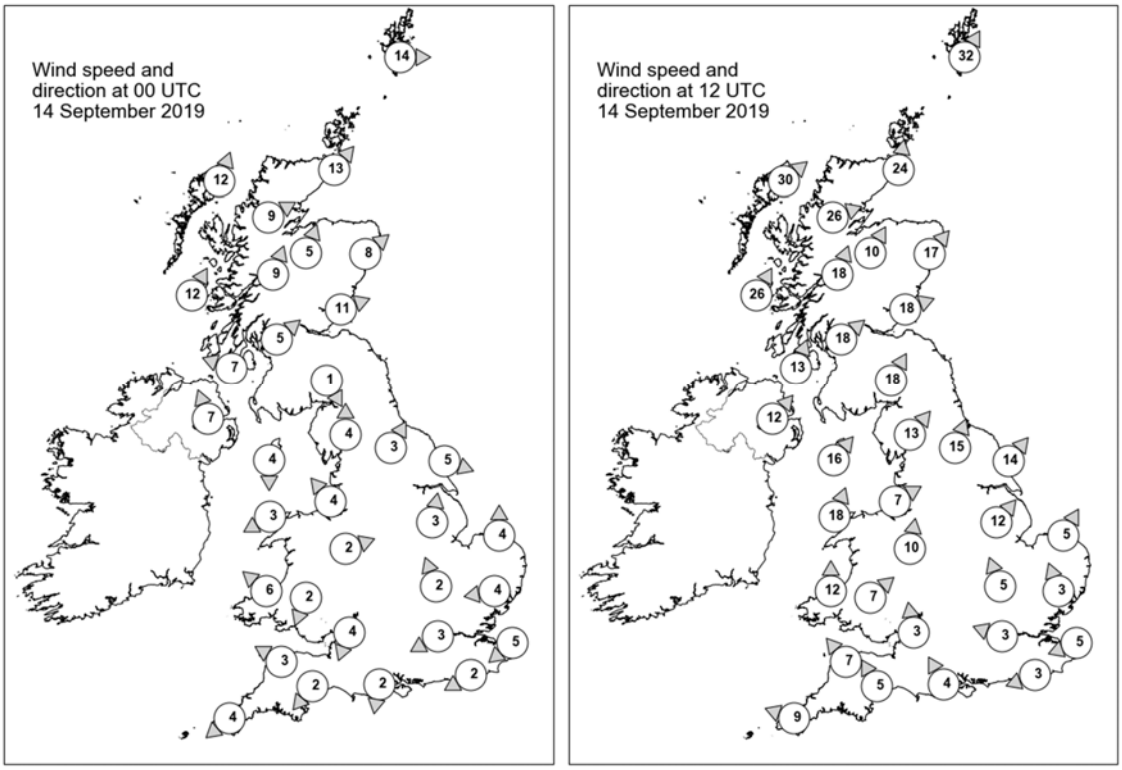

Daily Weather Summary for Saturday 14 September 2019

Selected UK readings at (L) 0000 and (R) 1200 UTC

STATIONS		0000 UTC						1200 UTC					
NO	SITE	PRESS	WDIR	WSPD	CLOUD	TEMP	TDEW	PRESS	WDIR	WSPD	CLOUD	TEMP	TDEW
1	Lerwick	1025.4	W	14	7	10.4	8.6	1009.0	SSW	32	8	10.8	10.3
2	Wick	1029.0	SW	13	8	11.4	9.0	1013.2	S	24	8	13.7	11.4
3	Stornoway	1027.8	SSW	12	8	12.3	11.1	1012.2	SW	30	8	14.8	13.9
4	Loch Glascarnoch	1030.6	WSW	9	6	10.5	7.3	1014.8	WSW	26	7	13.6	11.3
5	Aviemore	1031.8	SSW	5	7	9.9	7.4	1018.0	SSW	10	7	12.1	10.4
6	Dyce	1031.6	SW	8	7	12.1	6.1	1018.7	SW	17	8	14.5	9.2
7	Tulloch Bridge	1033.2	SSW	9	8	10.4	8.1	1021.3	SSW	18	7	12.0	10.3
8	Tiree	1031.8	SSW	12	8	12.8	10.1	1020.4	SSW	26	8	14.6	12.4
9	Leuchars	1033.3	WSW	11	8	11.6	8.4	1023.2	WSW	18	7	15.3	8.9
10	Bishopton	1034.4	SW	5	2	9.6	7.9	1024.1	SW	18	7	14.5	9.7
11	Machrihanish	1034.2	ESE	7	6	9.3	8.6	1025.0	SSW	13	8	16.0	8.8
12	Boulmer	-	-	-	-	-	-	-	-	-	-	-	-
13	Eskdalemuir	1036.6	NNW	1	8	4.3	4.2	1028.1	SSW	18	8	13.3	8.9
14	Aldergrove	1035.1	SSE	7	0	11.4	8.1	1027.4	SW	12	1	16.1	8.3
15	Shap	1036.6	S	4	0	7.2	5.9	1029.3	SW	13	0	13.9	10.7
16	Leeming	1036.3	SSW	3	0	8.1	5.8	1029.6	SSW	15	1	18.6	8.8
17	Ronaldsway	1036.0	N	4	1	8.5	7.2	1029.8	SW	16	5	15.9	12.1
18	Bridlington	1036.0	WNW	5	0	9.7	7.0	1029.9	SW	14	0	19.1	8.0
19	Crosby	1036.3	SE	4	0	10.3	8.1	1031.0	WSW	7	0	19.0	10.3
20	Valley	1036.0	ENE	3	0	8.6	7.2	1031.2	SSW	18	0	16.8	12.1
21	Waddington	1036.5	S	3	0	10.9	9.0	1031.9	SW	12	7	18.6	6.6
22	Shawbury	1036.8	WSW	2	0	7.0	6.3	1031.6	S	10	0	18.7	9.7
23	Weybourne	1036.6	S	4	0	6.9	6.5	1032.7	SSW	5	0	19.7	7.0
24	Bedford	1036.8	SSE	2	0	9.3	6.8	1032.5	SSE	5	0	20.0	5.9
25	Aberporth	1035.7	SE	6	0	10.8	9.3	1031.9	S	12	0	17.8	12.1
26	Sennybridge	1037.8	NNE	2	0	5.1	4.2	1032.1	SW	7	0	17.7	11.0
27	Wattisham	1036.4	E	4	0	11.0	8.2	1032.8	SSE	3	0	18.9	7.4
28	Almondsbury	1036.1	NNE	4	0	10.8	7.3	1032.5	S	3	0	19.6	8.2
29	Heathrow	1035.9	ENE	3	0	12.8	9.0	1032.7	ESE	3	0	21.4	6.0
30	Manston	1035.8	NE	5	0	12.7	9.8	1032.6	ENE	5	3	20.3	12.8
31	Chivenor	1035.5	ESE	3	0	10.0	8.6	1032.2	SE	7	0	19.9	10.6
32	Exeter	1034.6	NE	2	0	8.2	7.1	1032.0	SSE	5	0	19.3	12.8
33	Herstmonceux	1035.4	ENE	2	0	10.8	9.9	1032.2	ENE	3	2	20.9	11.8
34	Hurn	1035.2	N	2	0	8.5	6.8	1032.1	SSE	4	0	20.1	9.6
35	Camborne	1034.9	NE	4	0	11.0	10.4	1031.6	ESE	9	1	19.2	12.2

Daily Weather Summary for Saturday 14 September 2019

Selected European readings at (L) 0000 and (R) 1200 UTC

STATIONS		0000 UTC						1200 UTC					
NO	SITE	PRESS	WDIR	WSPD	CLOUD	TEMP	TDEW	PRESS	WDIR	WSPD	CLOUD	TEMP	TDEW
1	Murmansk	1001.4	NNE	2	7	6.8	5.1	1006.6	N	12	7	8.3	3.8
2	Helsinki	1012.7	W	10	0	8.5	7.1	1015.1	W	14	6	12.6	8.2
3	Stockholm	1019.0	WSW	4	-	11.2	6.4	1021.0	W	10	-	15.1	3.3
4	Oslo	1023.4	NE	2	-	6.5	2.6	1021.3	SW	8	7	13.4	6.1
5	Reykjavik	1000.7	E	6	8	7.4	4.9	983.1	N	11	8	6.9	5.0
6	Moscow	1009.7	SW	4	8	16.3	10.4	1014.7	NW	4	4	16.2	3.0
7	Kiev	1021.6	WNW	4	0	16.4	9.3	1023.2	NNE	8	2	20.1	3.1
8	Warsaw	1029.4	W	8	6	11.5	8.6	1030.7	W	12	4	17.3	6.3
9	Berlin	1034.1	WNW	4	-	11.9	7.2	1033.5	NW	4	-	18.0	5.4
10	De Bilt	1035.5	ENE	2	0	9.3	8.5	1033.4	NW	2	7	19.2	7.9
11	Dublin	1036.2	WSW	2	1	6.4	5.6	1029.8	SW	10	7	17.0	7.0
12	Cork	1036.3	-	0	1	10.0	8.1	1031.4	SW	8	5	17.1	11.2
13	Sofia	1027.7	-	0	0	10.1	5.9	1022.6	E	4	4	26.0	8.2
14	Belgrade	1027.8	W	2	0	17.3	12.8	1026.4	WNW	2	4	24.8	15.6
15	Budapest	1027.7	NNW	4	-	18.6	13.0	1028.2	W	4	-	24.3	12.3
16	Prague	1032.5	N	4	-	16.6	11.6	1032.2	N	2	3	19.0	7.0
17	Munich	1031.5	N	2	1	14.5	13.4	1027.8	E	6	7	22.8	13.6
18	Strasbourg	1031.7	N	5	-	16.5	14.0	1028.8	N	7	-	24.3	15.2
19	Paris	1032.2	NNE	9	1	17.0	14.8	1029.3	ENE	11	-	24.0	14.1
20	Jersey	1032.8	ENE	12	7	16.5	14.8	1030.1	ENE	10	0	21.3	14.5
21	Milan	1028.6	N	1	-	17.6	16.0	1028.0	ESE	4	-	27.3	15.3
22	Marseille	1027.0	SE	5	-	18.2	14.3	1025.9	SSW	10	7	28.5	15.1
23	Bordeaux	1025.9	W	2	-	19.4	14.2	1025.1	ESE	9	7	28.1	13.2
24	Rome	1025.1	NNE	4	-	16.2	12.8	1024.8	SSW	11	3	28.1	17.3
25	Ajaccio	1025.3	NE	6	-	18.5	14.8	1025.0	SW	8	-	28.1	16.7
26	Barcelona	1025.7	E	10	6	22.6	16.8	1025.2	E	17	6	27.4	13.6
27	Majorca	1024.3	ENE	10	8	19.6	14.9	1022.3	E	15	3	27.5	14.3
28	Madrid	1024.2	ESE	3	6	18.4	13.5	1023.0	N	5	8	17.0	15.4
29	Lisbon	1019.6	-	-	-	25.0	12.2	1018.0	-	-	-	28.2	14.7
30	Athens	1018.8	N	13	-	24.1	5.8	1017.8	NNW	11	-	29.4	3.7
31	Malta	1024.1	NNW	4	6	23.2	21.2	1023.7	NE	8	1	28.5	16.0
32	Gibraltar	1018.3	ESE	14	7	23.3	20.0	1018.1	E	13	8	22.5	19.6

Daily Weather Summary for Saturday 14 September 2019

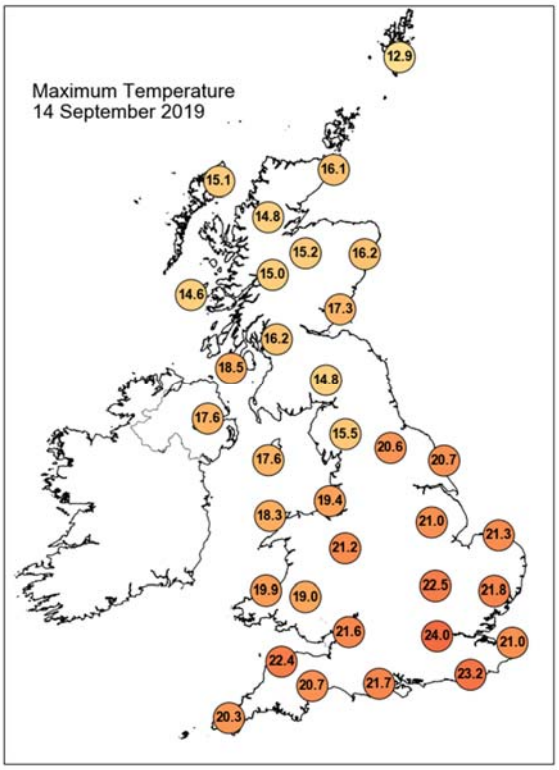

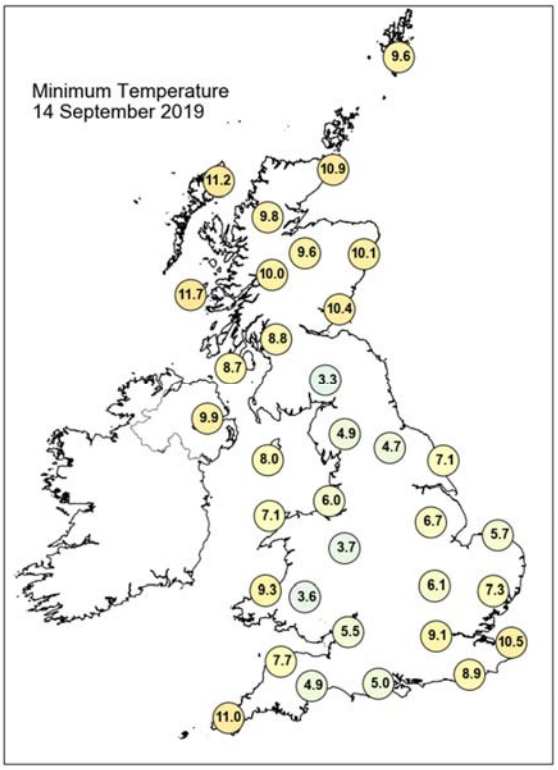

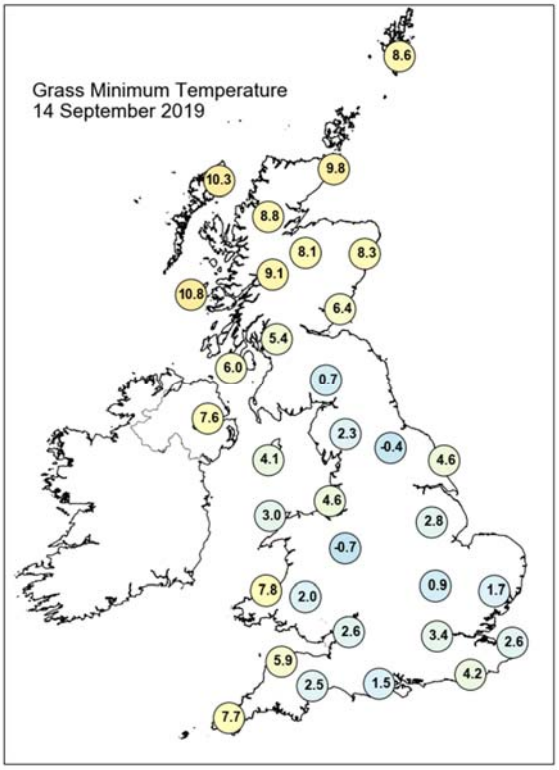

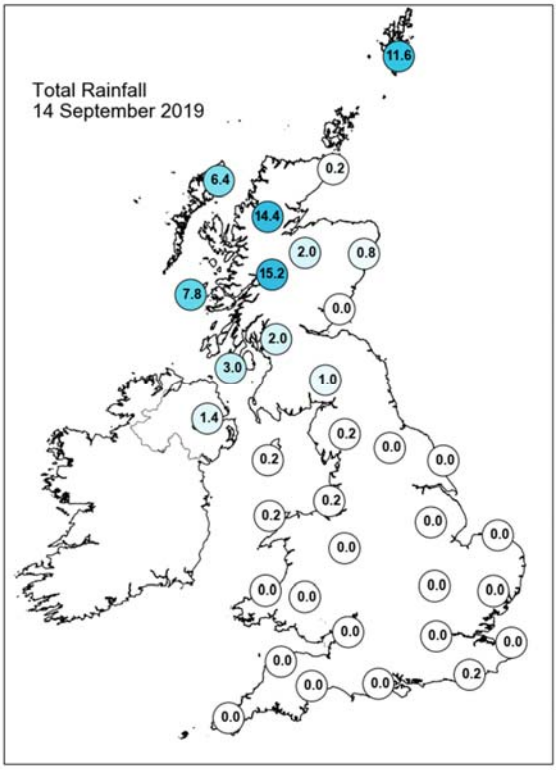

Daily Weather Summary for Saturday 14 September 2019

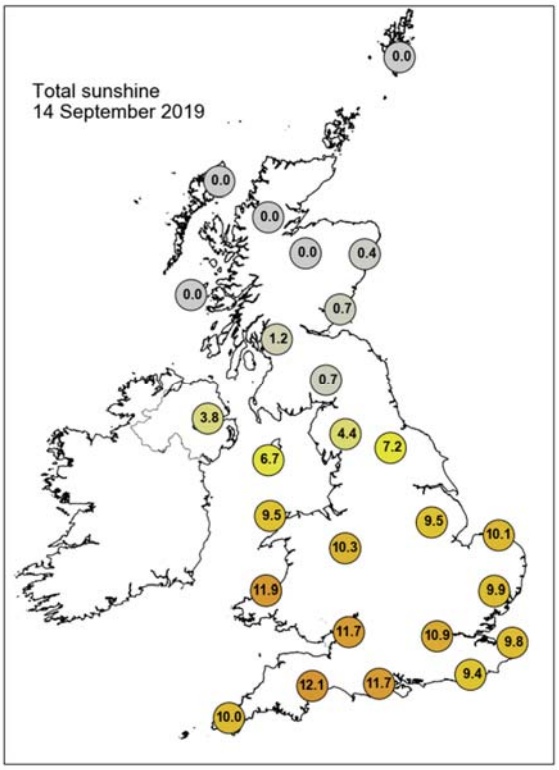

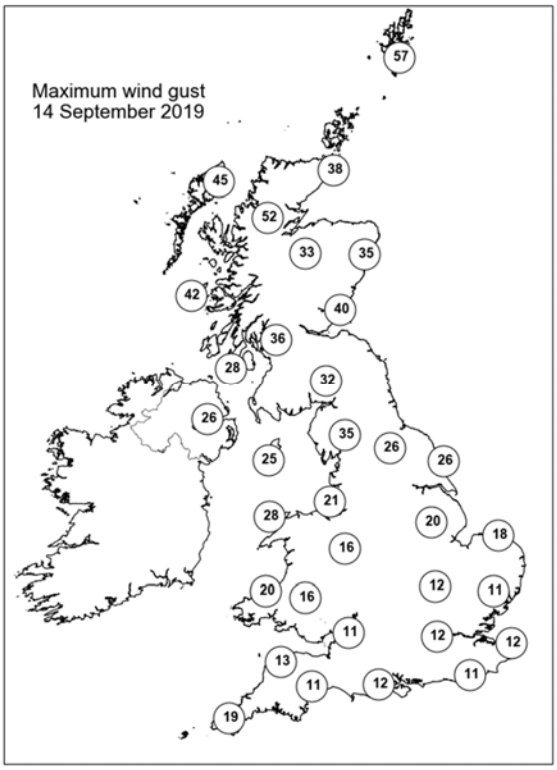

None of the selected stations observed a day of sleet or snow falling or non-zero snow depth at 0900 UTC.

Daily Weather Summary for Sunday 15 September 2019

This day's summary created 24/09/2019 09:50

Summary of the UK Weather for Sunday 15 September 2019

A band of rain edged southwards overnight across central parts of the UK. To the north, it was chilly with clear spells and scattered showers in exposed far northern areas. It was windy too, with severe gales for the Northern Isles. To the south, there clear spells and some patchy fog.

The band of rain slowly moved southwards through the day, to lie across the north of Wales towards the Humber. It became heavier into the late afternoon and evening. Behind the rain to the north there were sunny spells, and a scattering of showers continued for north and west Scotland. The wind gradually eased across the Northern Isles and there was plenty of sunshine for southern counties of England and Wales, where it was warm for the time of year. There was a fresher feel across northern areas though.

Daily Extremes

Highest Maximum	**26.9°C** London, St James's Park (Greater London, 5mAMSL)
Lowest Maximum	**11.2°C** Fair Isle (Shetland, 57mAMSL)
Highest Minimum	**15.1°C** Porthmadog (Gwynedd, 7mAMSL)
Lowest Minimum	**3.4°C** South Newington (Oxfordshire, 105mAMSL)
Lowest Grass Minimum	**-1.6°C** South Newington (Oxfordshire, 105mAMSL)
Most Rainfall	**14.4mm** Nottingham, Watnall (Nottinghamshire, 117mAMSL)
Most Sunshine	**11.8hr** East Malling (Kent, 33mAMSL) also Manston (Kent, 49mAMSL)
Highest Gust	**61Kt 70mph** Baltasound No 2 (Shetland, 15mAMSL)
Highest Gust (mountain)	**78Kt 90mph** Cairngorm Summit (Inverness-shire, 1237mAMSL)
Greatest Snow Depth at 0900 UTC	No non-zero values

mAMSL refers to station elevation in metres above mean sea level

Daily Weather Summary for Sunday 15 September 2019

North Atlantic and Europe analysis charts and satellite images at 0000 UTC

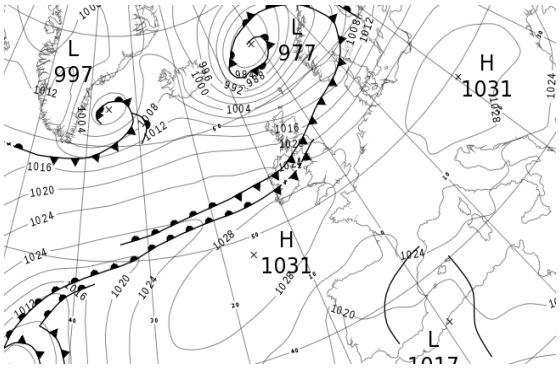



North Atlantic and Europe analysis charts and satellite images at 1200 UTC

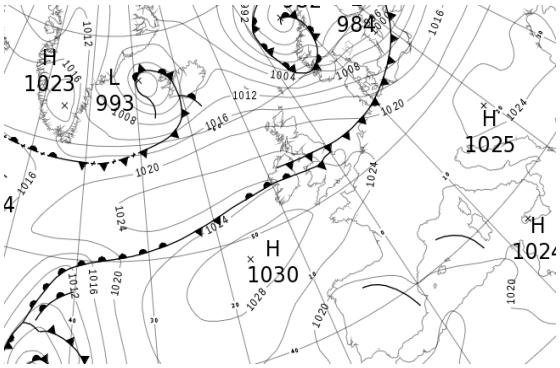



All satellite imagery copyright Met Office and EUMETSAT (European Organisation for the Exploitation of Meteorological Satellites). These show infra-red images from the geostationary MSG satellite. The rainfall rates are derived from both rain-radar and satellite data.

Daily Weather Summary for Sunday 15 September 2019

UK satellite and rain-radar precipitation rates at (L) 0000 and (R) 1200 UTC



UK wind speed and direction at (L) 0000 and (R) 1200 UTC

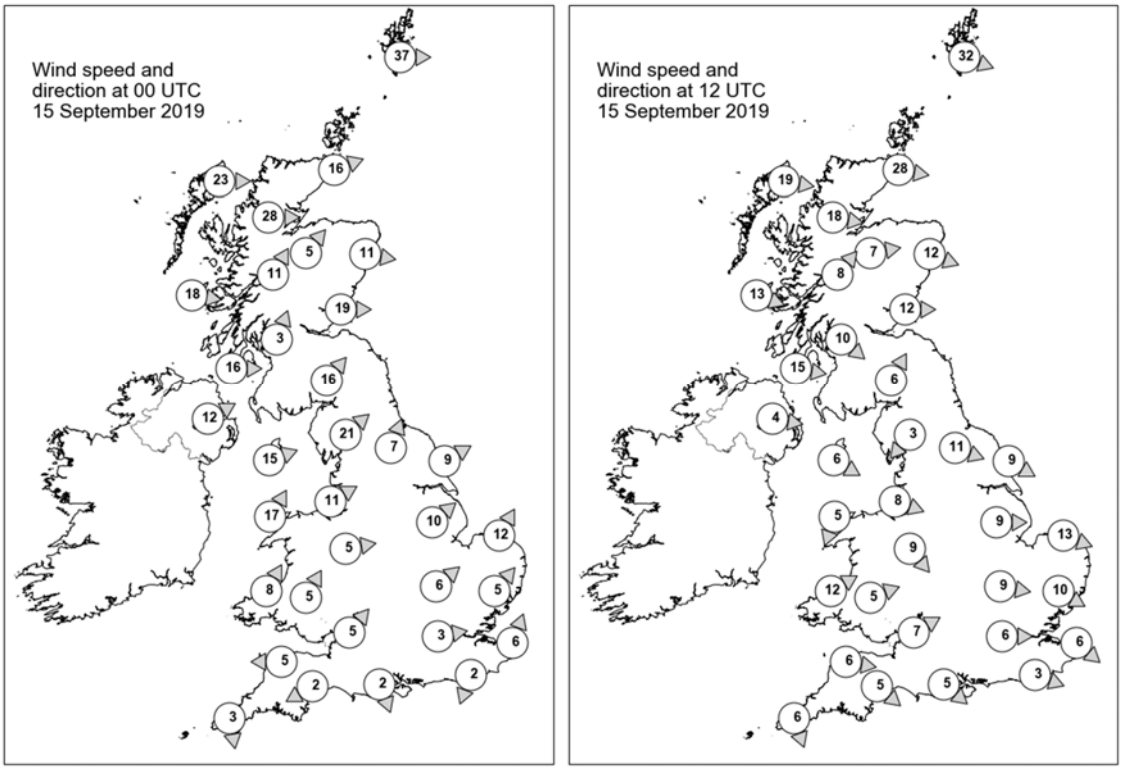

Daily Weather Summary for Sunday 15 September 2019

Selected UK readings at (L) 0000 and (R) 1200 UTC

STATIONS		0000 UTC						1200 UTC					
NO	SITE	PRESS	WDIR	WSPD	CLOUD	TEMP	TDEW	PRESS	WDIR	WSPD	CLOUD	TEMP	TDEW
1	Lerwick	1001.2	W	37	6	9.9	3.6	1009.3	WNW	32	6	10.7	5.8
2	Wick	1010.5	WSW	16	4	10.2	6.0	1016.7	W	28	8	11.9	5.1
3	Stornoway	1013.9	W	23	7	10.5	-	1019.5	W	19	7	13.3	3.7
4	Loch Glascarnoch	1014.3	W	28	3	9.6	5.0	1019.9	W	18	8	10.8	3.5
5	Aviemore	1015.3	SW	5	8	10.9	6.2	1019.9	W	7	0	13.5	3.7
6	Dyce	1014.3	W	11	8	13.0	5.5	1019.8	WNW	12	8	13.0	4.4
7	Tulloch Bridge	1017.4	SSW	11	7	11.1	6.7	1022.1	SW	8	7	11.0	5.5
8	Tiree	1019.9	W	18	5	11.9	6.9	1023.2	WNW	13	8	12.9	6.4
9	Leuchars	1016.3	W	19	7	13.5	8.4	1021.1	W	12	8	13.0	6.5
10	Bishopton	1019.6	SSW	3	8	11.8	9.9	1022.8	NW	10	7	12.8	6.9
11	Machrihanish	1021.2	W	16	8	13.3	12.9	1023.9	W	15	8	13.2	9.4
12	Boulmer	-	-	-	-	-	-	-	-	-	-	-	-
13	Eskdalemuir	1019.1	SW	16	8	13.4	12.8	1023.3	SSW	6	8	11.5	-
14	Aldergrove	1022.9	WSW	12	8	13.3	12.4	1024.4	W	4	8	13.0	9.4
15	Shap	1022.1	SW	21	8	13.6	12.3	1023.7	NE	3	8	13.0	4.3
16	Leeming	1021.7	SSW	7	2	16.3	9.6	1022.7	WNW	11	8	15.2	6.1
17	Ronaldsway	1023.4	WSW	15	8	15.9	12.3	1024.2	WNW	6	8	14.5	9.5
18	Bridlington	1021.8	WSW	9	0	15.0	8.7	1022.2	WNW	9	8	17.5	6.7
19	Crosby	1024.5	WSW	11	5	15.8	12.1	1024.9	WNW	8	8	14.8	11.5
20	Valley	1025.4	SSW	17	7	15.6	13.9	1024.7	NNE	5	8	14.3	11.9
21	Waddington	1024.9	SW	10	0	14.3	9.6	1023.3	W	9	7	17.9	13.8
22	Shawbury	1026.0	W	5	0	13.6	11.2	1024.3	NW	9	7	16.4	14.4
23	Weybourne	1024.6	SSW	12	0	13.5	8.3	1023.4	WNW	13	5	19.2	13.8
24	Bedford	1026.4	SW	6	0	12.0	5.8	1024.1	W	9	0	22.2	13.2
25	Aberporth	1027.7	SSW	8	0	12.3	11.5	1025.5	WSW	12	8	18.4	15.1
26	Sennybridge	1028.2	SSW	5	8	11.0	10.8	1025.9	WSW	5	8	15.2	14.4
27	Wattisham	1026.3	SW	5	0	12.2	11.5	1023.5	WNW	10	0	22.9	13.9
28	Almondsbury	1027.7	SW	5	0	13.0	11.1	1025.6	WSW	7	7	19.1	14.4
29	Heathrow	1027.3	W	3	0	13.5	9.2	1024.4	W	6	0	24.5	13.5
30	Manston	1027.1	SSW	6	0	12.1	10.6	1024.5	NW	6	0	22.0	12.2
31	Chivenor	1028.8	E	5	0	10.5	9.2	1026.8	W	6	8	17.3	13.7
32	Exeter	1028.4	ENE	2	2	7.4	7.2	1025.7	NW	5	0	21.0	14.3
33	Herstmonceux	1027.4	NNE	2	0	11.7	11.6	1024.5	WNW	3	0	22.6	12.5
34	Hurn	1027.8	NNW	2	0	9.8	9.4	1025.2	NW	5	0	22.3	13.7
35	Camborne	1029.3	N	3	6	12.9	12.7	1027.6	NNW	6	7	15.4	13.2

Daily Weather Summary for Sunday 15 September 2019

Selected European readings at (L) 0000 and (R) 1200 UTC

STATIONS		0000 UTC						1200 UTC					
NO	SITE	PRESS	WDIR	WSPD	CLOUD	TEMP	TDEW	PRESS	WDIR	WSPD	CLOUD	TEMP	TDEW
1	Murmansk	1006.3	N	2	7	3.7	2.7	999.3	NNE	12	8	7.0	1.5
2	Helsinki	1012.5	SE	2	5	4.5	4.4	989.3	SW	12	7	12.4	12.4
3	Stockholm	1009.5	SSW	10	-	11.6	9.7	995.3	W	19	-	16.3	5.9
4	Oslo	1003.7	SW	6	-	11.5	8.9	995.7	SW	10	2	17.5	3.8
5	Reykjavik	1008.4	WNW	7	6	5.6	-0.9	1001.2	S	10	7	8.1	5.6
6	Moscow	1016.3	W	2	8	8.2	4.8	1014.2	WNW	4	8	12.4	3.5
7	Kiev	1025.5	WNW	4	0	11.5	3.6	1021.9	WNW	8	6	19.9	2.8
8	Warsaw	1028.7	WSW	2	3	8.3	5.9	1019.1	WSW	10	7	20.3	6.3
9	Berlin	1027.2	S	4	-	10.6	5.9	1019.4	W	12	-	21.8	3.8
10	De Bilt	1026.3	-	0	0	7.8	7.4	1022.6	W	8	0	21.8	13.2
11	Dublin	1024.6	WSW	12	7	15.4	12.1	1025.0	E	6	8	12.3	12.1
12	Cork	1028.5	SSW	4	1	10.7	10.0	1026.3	WSW	6	8	16.9	14.9
13	Sofia	1024.7	-	0	0	16.6	11.2	1022.1	NE	4	2	25.2	9.3
14	Belgrade	1027.1	NE	2	0	18.4	10.5	1025.2	NW	4	1	26.4	11.7
15	Budapest	1029.7	-	0	-	11.3	7.2	1025.7	WSW	6	-	21.9	7.3
16	Prague	1029.5	-	0	-	9.3	7.8	1021.3	WSW	6	4	24.4	13.2
17	Munich	1027.3	SSE	4	2	14.9	13.7	1022.7	W	4	1	23.6	13.3
18	Strasbourg	1026.2	NNW	2	-	14.1	12.1	1023.2	N	4	-	26.6	15.3
19	Paris	1026.5	N	3	1	16.8	11.1	1024.3	NE	6	0	26.1	9.9
20	Jersey	1027.0	NE	9	0	15.4	13.6	1026.0	N	6	0	19.8	12.2
21	Milan	1026.8	N	2	-	18.9	16.5	1024.6	N	2	-	26.9	14.8
22	Marseille	1025.3	-	0	-	20.0	16.4	1023.4	W	7	-	30.2	13.9
23	Bordeaux	1023.9	-	0	8	20.2	14.6	1021.8	ENE	8	-	29.7	11.7
24	Rome	1023.8	N	1	0	17.4	16.9	1023.1	SW	7	3	27.8	17.1
25	Ajaccio	1024.2	NE	6	-	17.4	13.1	1023.2	SW	10	-	28.2	16.5
26	Barcelona	1023.9	E	16	5	23.3	17.8	1022.5	ESE	17	1	27.4	17.7
27	Majorca	1021.2	NE	8	7	22.3	19.1	1019.6	E	14	3	28.4	18.8
28	Madrid	1020.8	-	0	7	16.9	15.9	1019.0	NW	10	8	19.1	16.1
29	Lisbon	1018.1	-	-	-	23.9	14.7	1018.3	-	-	-	24.8	16.5
30	Athens	1019.2	NW	6	-	23.9	6.2	1019.8	N	12	1	28.6	9.0
31	Malta	1022.8	NNW	4	1	22.6	20.3	1022.8	NE	6	3	26.9	20.4
32	Gibraltar	1018.2	ENE	7	8	22.3	20.8	1018.8	ESE	6	2	25.2	20.1

Daily Weather Summary for Sunday 15 September 2019

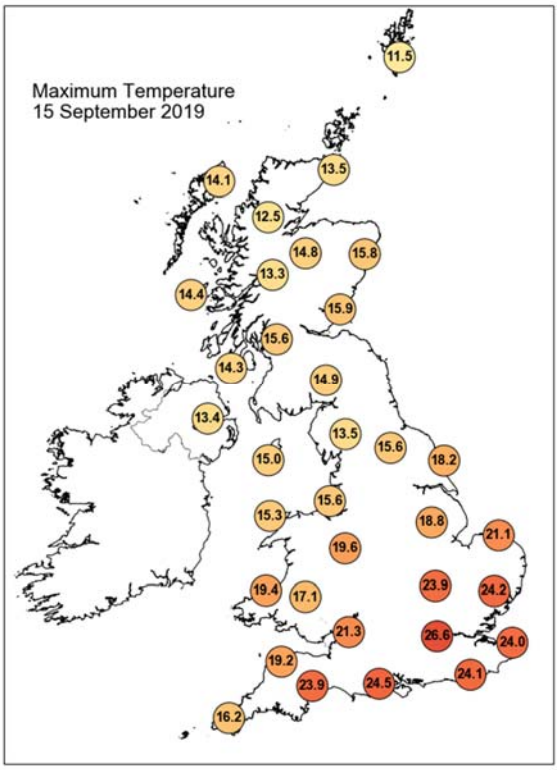

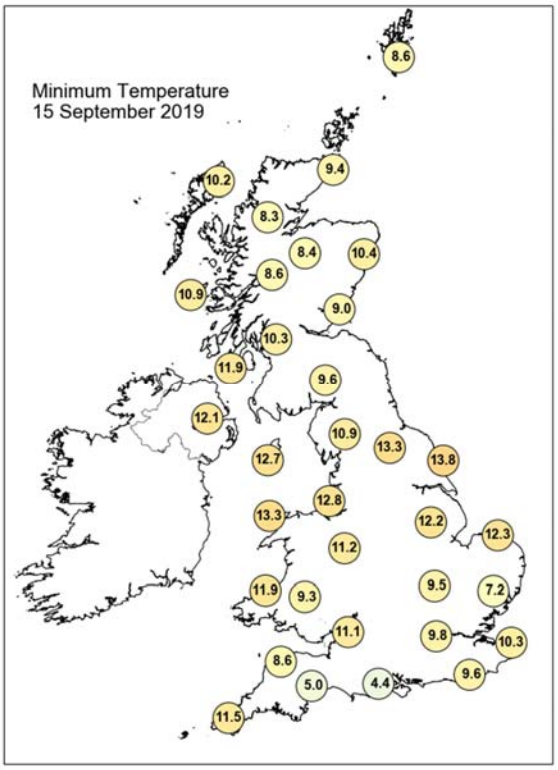

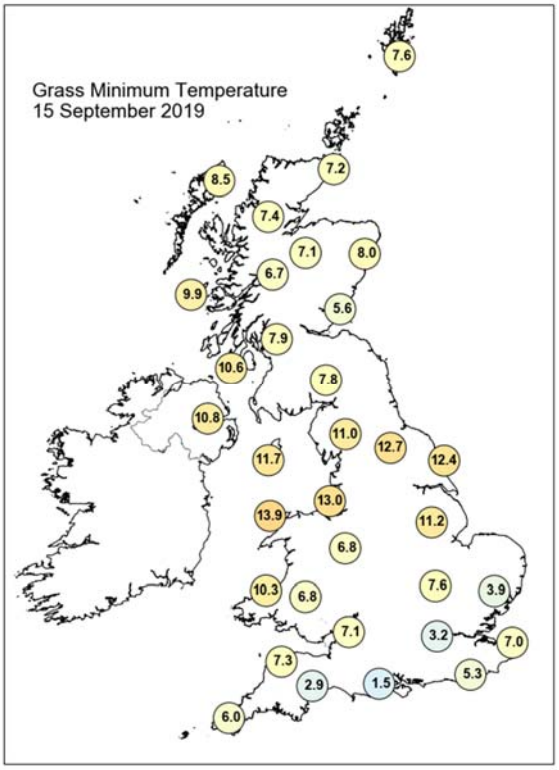

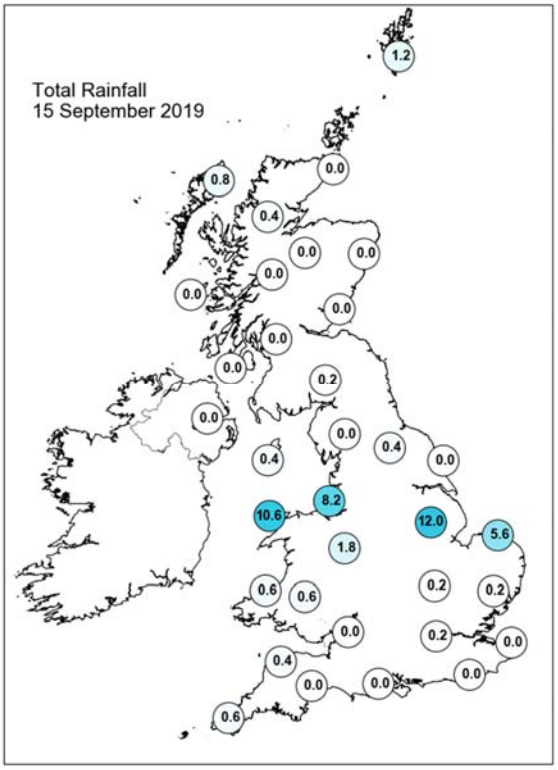

Daily Weather Summary for Sunday 15 September 2019

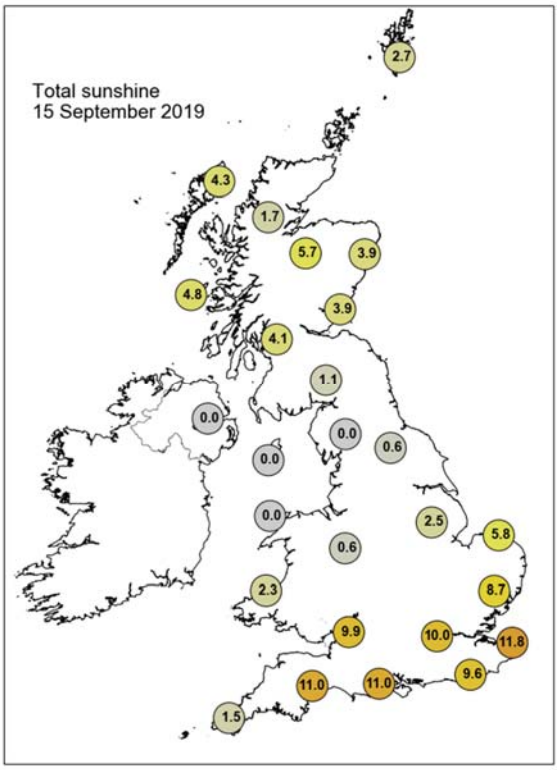

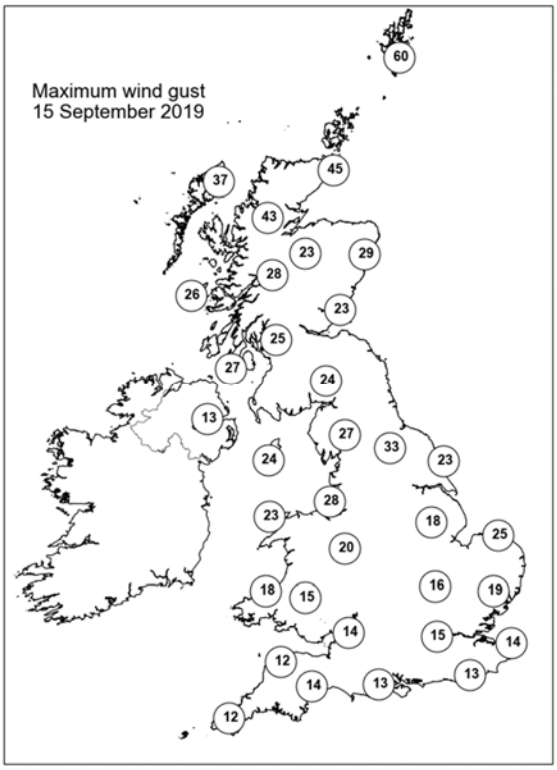

None of the selected stations observed a day of sleet or snow falling or non-zero snow depth at 0900 UTC.

Daily Weather Summary for Monday 16 September 2019

This day's summary created 24/09/2019 09:50

Summary of the UK Weather for Monday 16 September 2019

A band of cloud and rain across the central swathe of the UK edged slowly southwards overnight, with clearer skies for the north. A few mist and fog patches developed during the early hours in the far south. It was a mild night under the cloud, but much colder under clear skies further north, where an air frost affected some high ground. Cloud lingered across southern England and Wales for the rest of the day with outbreaks of drizzle in places. Some southwest coasts were quite murky with mist and fog. Northern England, Northern Ireland and southern Scotland stayed dry through the day with plenty of sunny spells. Scattered showers affected northern Scotland and it was quite windy too.

Daily Extremes

Highest Maximum	**22.1°C** Hastings (East Sussex, 45mAMSL) also Marnhull (Dorset, 60mAMSL)
Lowest Maximum	**11.7°C** Lerwick (Shetland, 82mAMSL)
Highest Minimum	**16.5°C** Hastings (East Sussex, 45mAMSL)
Lowest Minimum	**-0.1°C** Kielder Castle (Northumberland, 201mAMSL) also Braemar No 2 (Aberdeenshire, 327mAMSL)
Lowest Grass Minimum	**-4.3°C** Balmoral (Aberdeenshire, 283mAMSL)
Most Rainfall	**4.2mm** Achfary (Sutherland, 46mAMSL) also Strathy East (Sutherland, 68mAMSL)
Most Sunshine	**10.2hr** Morecambe No 2 (Lancashire, 7mAMSL)
Highest Gust	**47Kt 54mph** Fair Isle (Shetland, 57mAMSL)
Highest Gust (mountain)	**62Kt 71mph** Cairngorm Summit (Inverness-shire, 1237mAMSL)
Greatest Snow Depth at 0900 UTC	No non-zero values

mAMSL refers to station elevation in metres above mean sea level

Daily Weather Summary for Monday 16 September 2019

North Atlantic and Europe analysis charts and satellite images at 0000 UTC

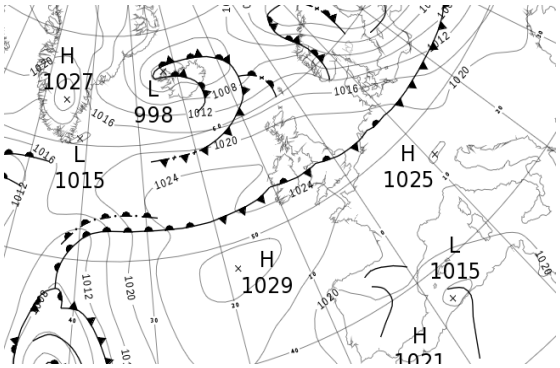

North Atlantic and Europe analysis charts and satellite images at 1200 UTC

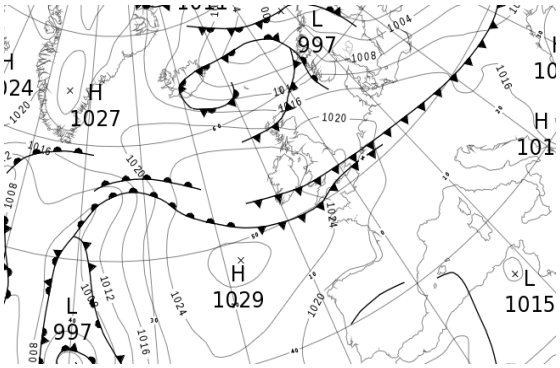



All satellite imagery copyright Met Office and EUMETSAT (European Organisation for the Exploitation of Meteorological Satellites). These show infra-red images from the geostationary MSG satellite. The rainfall rates are derived from both rain-radar and satellite data.

Daily Weather Summary for Monday 16 September 2019

UK satellite and rain-radar precipitation rates at (L) 0000 and (R) 1200 UTC



UK wind speed and direction at (L) 0000 and (R) 1200 UTC

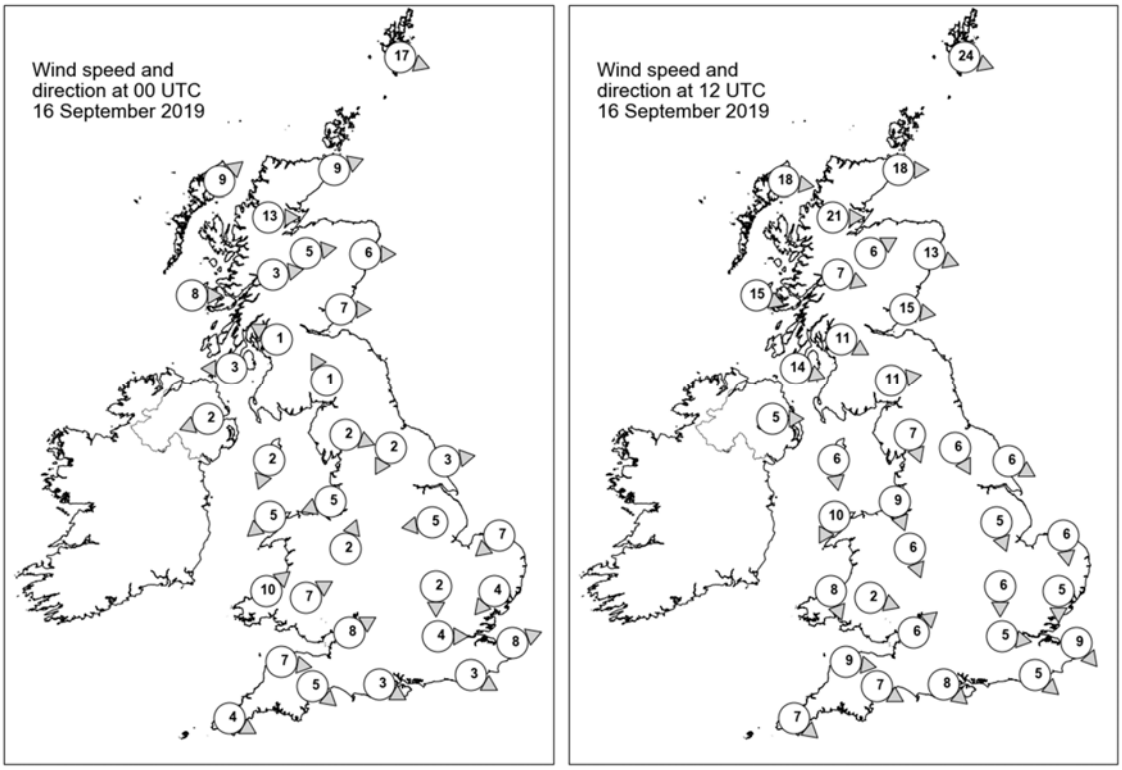

Daily Weather Summary for Monday 16 September 2019

Selected UK readings at (L) 0000 and (R) 1200 UTC

STATIONS		0000 UTC						1200 UTC					
NO	SITE	PRESS	WDIR	WSPD	CLOUD	TEMP	TDEW	PRESS	WDIR	WSPD	CLOUD	TEMP	TDEW
1	Lerwick	1014.4	WNW	17	3	8.9	4.6	1011.6	WNW	24	3	11.0	4.9
2	Wick	1018.4	WSW	9	8	7.9	6.2	1016.9	W	18	7	11.4	10.6
3	Stornoway	1019.7	SW	9	7	9.3	7.6	1019.5	W	18	7	12.7	9.3
4	Loch Glascarnoch	1020.7	W	13	4	7.9	3.9	1019.3	W	21	7	11.1	8.1
5	Aviemore	1021.6	W	5	4	6.4	3.4	1019.9	WSW	6	6	13.0	5.4
6	Dyce	1020.5	W	6	0	9.0	3.1	1018.9	WNW	13	7	15.0	5.1
7	Tulloch Bridge	1022.9	W	3	0	5.5	5.0	1022.6	WNW	7	8	9.8	7.4
8	Tiree	1022.5	W	8	8	10.8	8.9	1023.6	WNW	15	8	12.3	7.5
9	Leuchars	1022.0	W	7	0	6.5	4.2	1020.4	W	15	7	15.0	6.5
10	Bishopton	1023.2	ESE	1	1	6.3	5.3	1022.6	WNW	11	5	14.5	7.4
11	Machrihanish	1023.4	E	3	0	6.7	6.0	1024.2	WNW	14	7	13.3	8.7
12	Boulmer	-	-	-	-	-	-	-	-	-	-	-	-
13	Eskdalemuir	1023.8	SSE	1	8	5.3	5.1	1022.6	W	11	6	14.5	6.5
14	Aldergrove	1023.6	ENE	2	8	10.9	10.0	1024.9	W	5	6	14.5	8.2
15	Shap	1023.5	WNW	2	8	7.2	6.6	1023.4	NNW	7	5	13.8	6.4
16	Leeming	1022.8	NNE	2	7	10.4	8.8	1022.7	NNW	6	6	16.2	4.4
17	Ronaldsway	1023.0	NNE	2	8	11.6	9.9	1024.5	N	6	7	14.2	9.0
18	Bridlington	1022.1	W	3	8	11.9	8.2	1022.2	WNW	6	0	17.0	5.1
19	Crosby	1022.7	ENE	5	8	11.4	11.1	1024.1	NNW	9	0	15.5	9.5
20	Valley	1022.6	NE	5	8	13.0	12.7	1024.2	NNE	10	7	15.2	10.6
21	Waddington	1022.5	E	5	8	11.6	11.5	1022.7	NNW	5	7	14.6	9.8
22	Shawbury	1022.1	SSW	2	8	13.6	13.2	1023.2	NNW	6	7	14.8	11.2
23	Weybourne	1022.6	NE	7	8	12.6	11.8	1022.5	N	6	7	13.6	11.5
24	Bedford	1022.3	N	2	8	16.2	12.0	1022.5	N	6	8	14.7	13.9
25	Aberporth	1023.3	SW	10	8	15.1	14.7	1023.5	NNW	8	8	14.2	14.0
26	Sennybridge	1023.8	WSW	7	9	13.1	13.0	1022.6	WNW	2	8	16.8	15.1
27	Wattisham	1022.1	NE	4	7	15.4	13.5	1021.8	N	5	8	15.5	13.9
28	Almondsbury	1023.4	WSW	8	8	15.0	13.7	1022.5	SW	6	8	18.1	15.6
29	Heathrow	1022.5	W	4	6	16.4	13.8	1021.8	W	5	8	19.2	14.3
30	Manston	1021.7	WSW	8	8	16.4	12.6	1021.6	NW	9	7	19.0	14.1
31	Chivenor	1024.6	W	7	7	14.9	14.2	1023.6	W	9	8	17.3	16.5
32	Exeter	1024.2	NW	5	8	15.1	13.7	1022.9	WNW	7	8	20.0	15.6
33	Herstmonceux	1022.1	WNW	3	0	15.9	14.3	1021.4	NW	5	8	21.1	15.7
34	Hurn	1023.3	WNW	3	2	14.0	13.4	1022.6	NW	8	8	19.0	15.3
35	Camborne	1025.4	WNW	4	8	13.6	13.5	1024.6	NW	7	8	16.4	15.3

Daily Weather Summary for Monday 16 September 2019

Selected European readings at (L) 0000 and (R) 1200 UTC

STATIONS		0000 UTC						1200 UTC					
NO	SITE	PRESS	WDIR	WSPD	CLOUD	TEMP	TDEW	PRESS	WDIR	WSPD	CLOUD	TEMP	TDEW
1	Murmansk	993.7	NE	10	8	7.2	6.1	995.6	NNE	10	7	8.2	6.0
2	Helsinki	989.5	W	6	2	7.4	7.2	992.7	NW	10	7	12.0	6.9
3	Stockholm	994.8	W	12	-	13.0	6.0	1000.6	WNW	12	-	13.1	3.5
4	Oslo	1002.4	WSW	8	-	9.5	1.4	1005.9	W	10	2	15.3	-0.8
5	Reykjavik	1005.4	WSW	17	5	6.6	-0.8	1012.9	W	11	8	7.1	4.0
6	Moscow	1000.5	S	2	8	10.3	8.4	996.9	W	2	6	14.6	6.7
7	Kiev	1014.7	W	6	5	13.7	3.3	1009.1	WNW	12	5	22.9	4.3
8	Warsaw	1013.5	W	10	7	17.5	6.8	1014.3	W	14	6	16.4	5.7
9	Berlin	1019.3	NW	12	-	14.4	10.6	1018.1	WSW	10	-	15.6	10.4
10	De Bilt	1021.8	WSW	2	8	14.3	13.7	1020.9	NNE	6	8	14.1	12.5
11	Dublin	1023.0	ENE	8	8	12.0	12.0	1025.2	NNE	6	8	13.2	12.0
12	Cork	1024.1	WSW	8	7	14.6	14.0	1023.6	NW	6	7	18.7	15.2
13	Sofia	1024.0	-	0	0	10.9	8.9	1016.1	W	6	2	26.5	7.2
14	Belgrade	1021.4	-	0	0	16.8	12.4	1017.6	SSW	4	0	27.8	10.6
15	Budapest	1021.1	S	2	-	13.1	10.8	1016.5	W	8	-	27.6	14.6
16	Prague	1019.9	WSW	2	-	14.5	12.7	1017.2	N	4	6	21.4	10.2
17	Munich	1021.8	WSW	4	0	16.8	14.5	1017.2	W	6	7	24.5	14.0
18	Strasbourg	1021.6	SSW	2	-	14.5	13.0	-	-	-	-	-	-
19	Paris	1022.8	NNE	4	1	16.6	11.5	1021.3	W	6	2	25.7	9.9
20	Jersey	1024.1	NW	6	0	12.7	12.5	1023.7	NW	6	8	16.6	14.6
21	Milan	1021.2	SE	1	-	19.6	17.8	1018.3	SSW	7	-	27.9	16.9
22	Marseille	1021.3	SE	2	8	21.5	17.3	1018.2	WSW	8	-	30.6	14.7
23	Bordeaux	1020.7	S	7	-	19.1	16.5	1019.1	NNE	3	-	30.2	17.0
24	Rome	1020.5	NNE	2	-	17.2	15.8	1019.1	W	8	4	27.5	16.2
25	Ajaccio	1020.9	NE	5	-	19.1	12.1	1018.8	SSW	10	-	26.6	20.2
26	Barcelona	1020.4	NNE	7	1	21.9	14.3	1020.0	E	9	5	25.8	17.1
27	Majorca	1018.4	NE	1	0	20.8	16.6	1017.7	E	10	7	25.3	18.7
28	Madrid	1019.9	N	4	8	17.3	16.0	1017.6	NE	2	4	24.4	16.6
29	Lisbon	1018.2	-	-	-	20.3	15.9	1018.5	-	-	-	23.5	16.6
30	Athens	1018.7	N	4	-	23.0	10.4	1016.4	NNE	9	0	29.2	9.2
31	Malta	1021.0	SW	1	1	21.3	20.1	1019.5	ENE	7	2	27.4	20.2
32	Gibraltar	1019.0	SW	4	0	20.8	18.4	1019.3	ESE	10	1	22.8	18.1

Daily Weather Summary for Monday 16 September 2019

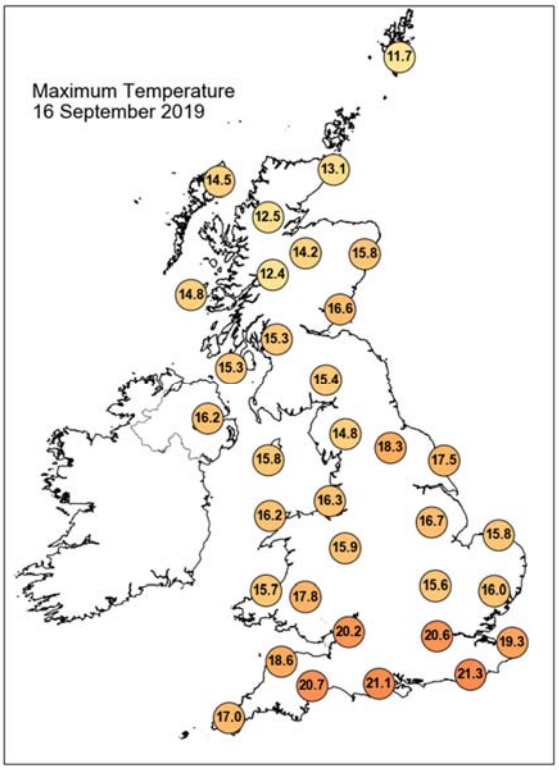

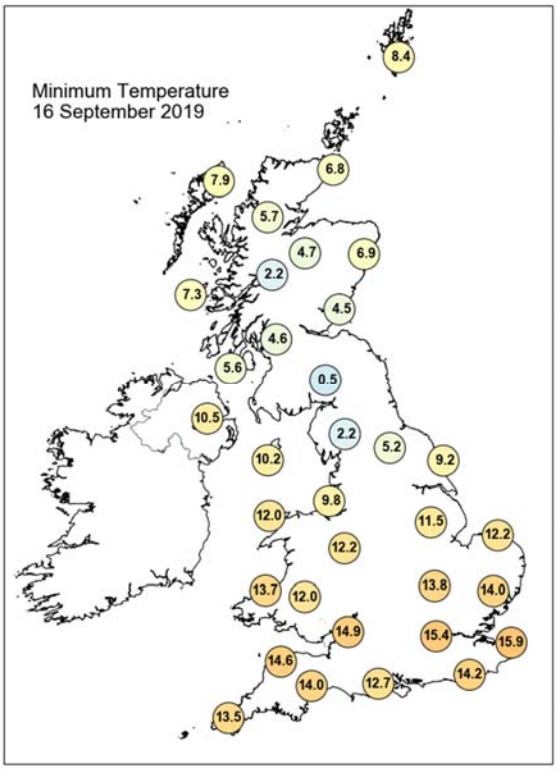

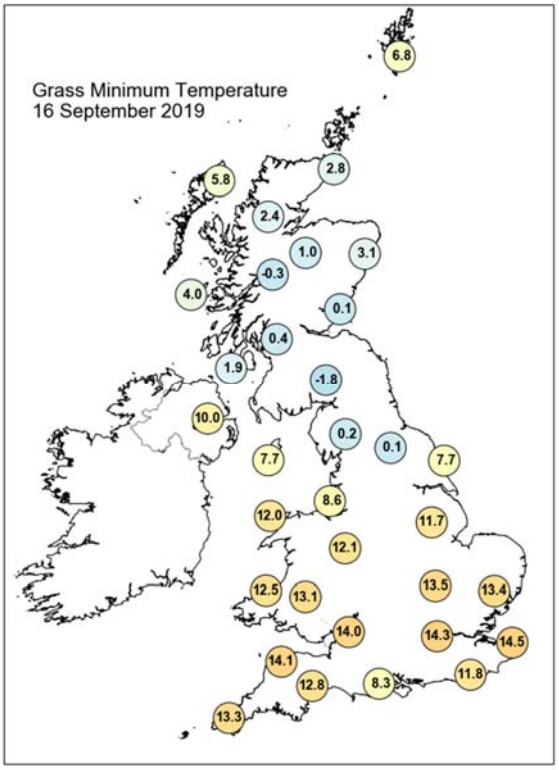

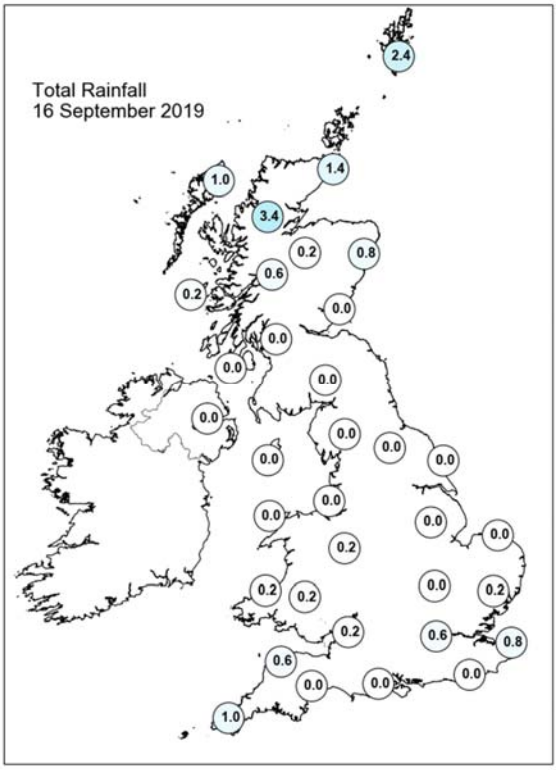

Daily Weather Summary for Monday 16 September 2019

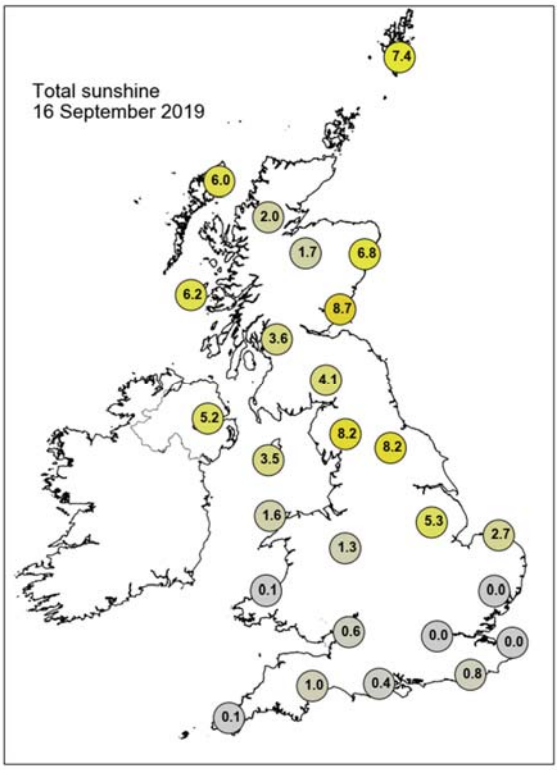

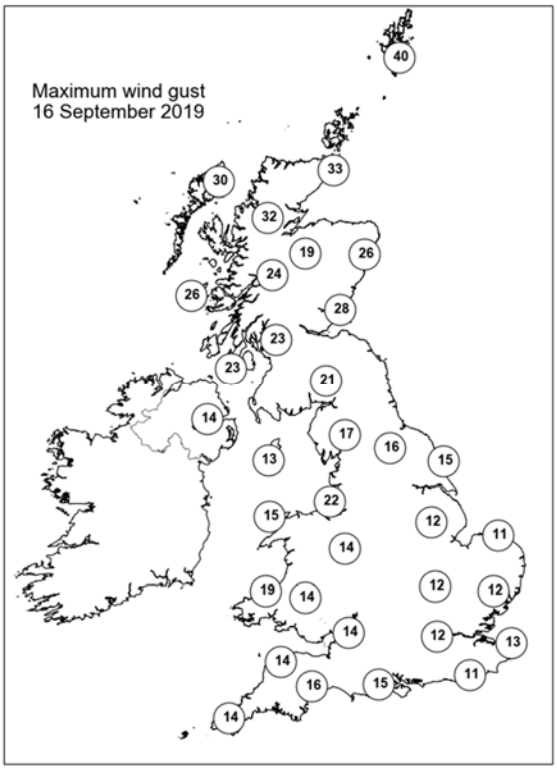

None of the selected stations observed a day of sleet or snow falling or non-zero snow depth at 0900 UTC.

Daily Weather Summary for Tuesday 17 September 2019

This day's summary created 24/09/2019 10:42

Summary of the UK Weather for Tuesday 17 September 2019

Most places remained dry through the early hours of Tuesday morning with largely clear skies. This led to a cold night for some, with temperatures widely falling into single figures.The far south was milder because of more cloud cover, and the odd spot of rain or drizzle. Showers and more of a breeze affected the far north of Scotland. he last of the cloud cleared southern counties of England first thing during the morning to leave a fine day with long spells of sunshine and light winds. A few fair weather clouds developed over the Midlands, Wales, Northern Ireland and Northern England. The sunshine became hazier in Scotland with cloud thick enough to give some light rain in the far northwest by the end of the afternoon. After the chilly start it became warm during the afternoon.

Daily Extremes

Highest Maximum	**21.3°C** Ringmer, Bishops Lane (East Sussex, 23mAMSL)
Lowest Maximum	**10.6°C** Loch Glascarnoch (Ross & Cromarty, 269mAMSL)
Highest Minimum	**14.4°C** Plymouth, Mountbatten (Devon, 50mAMSL)
Lowest Minimum	**0.5°C** Katesbridge (Down, 91mAMSL)
Lowest Grass Minimum	**-2.0°C** Malham Tarn (North Yorkshire, 381mAMSL)
Most Rainfall	**14.4mm** Cassley (Sutherland, 99mAMSL)
Most Sunshine	**11.8hr** Lyneham (Wiltshire, 145mAMSL) also Odiham (Hampshire, 118mAMSL)
Highest Gust	**44Kt 51mph** Fair Isle (Shetland, 57mAMSL)
Highest Gust (mountain)	**58Kt 67mph** Cairngorm Summit (Inverness-shire, 1237mAMSL)
Greatest Snow Depth at 0900 UTC	No non-zero values

mAMSL refers to station elevation in metres above mean sea level

Daily Weather Summary for Tuesday 17 September 2019

North Atlantic and Europe analysis charts and satellite images at 0000 UTC

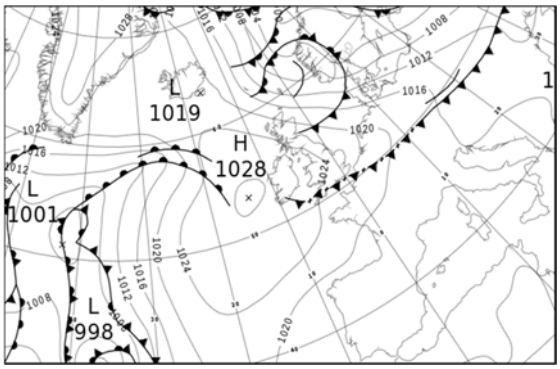



North Atlantic and Europe analysis charts and satellite images at 1200 UTC

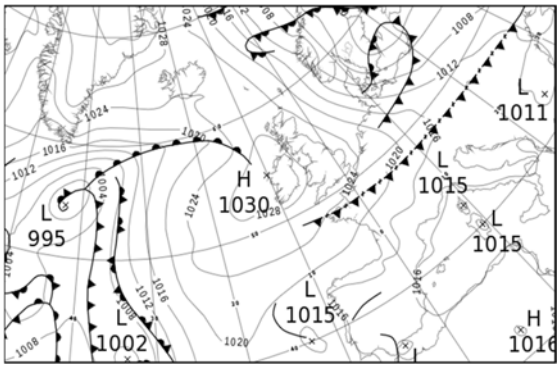



All satellite imagery copyright Met Office and EUMETSAT (European Organisation for the Exploitation of Meteorological Satellites). These show infra-red images from the geostationary MSG satellite. The rainfall rates are derived from both rain-radar and satellite data.

Daily Weather Summary for Tuesday 17 September 2019

UK satellite and rain-radar precipitation rates at (L) 0000 and (R) 1200 UTC



UK wind speed and direction at (L) 0000 and (R) 1200 UTC

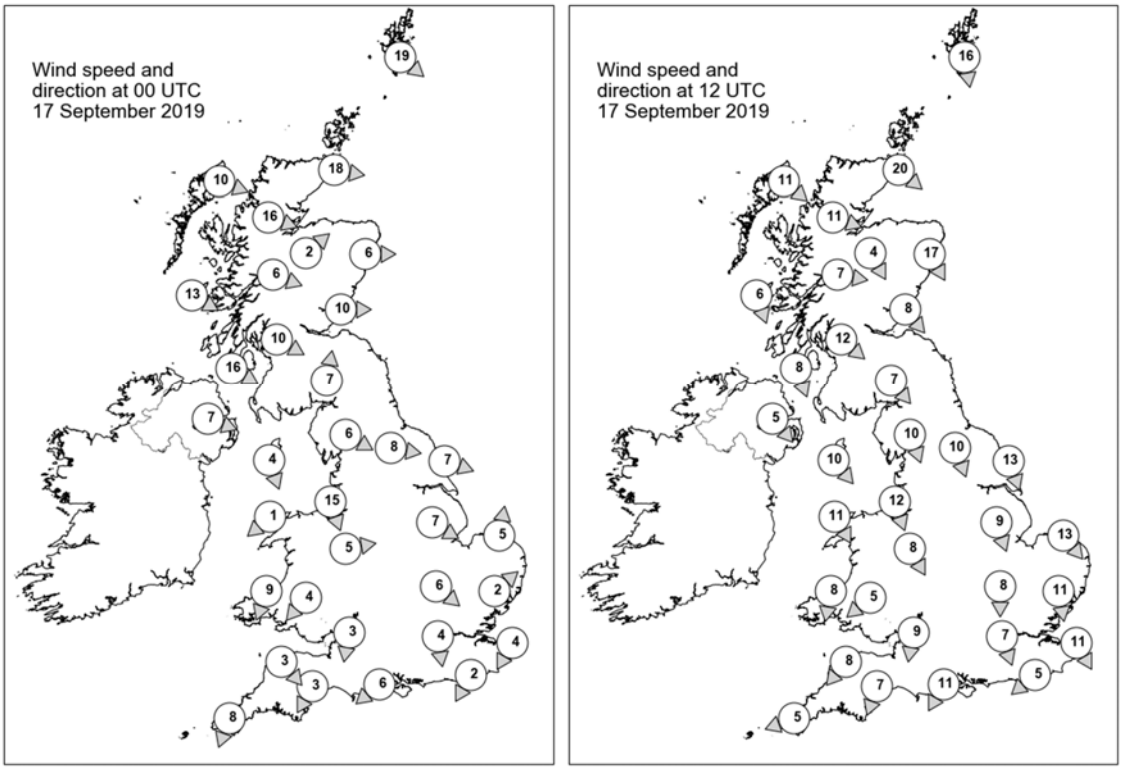

Daily Weather Summary for Tuesday 17 September 2019

Selected UK readings at (L) 0000 and (R) 1200 UTC

STATIONS		0000 UTC						1200 UTC					
NO	SITE	PRESS	WDIR	WSPD	CLOUD	TEMP	TDEW	PRESS	WDIR	WSPD	CLOUD	TEMP	TDEW
1	Lerwick	1011.6	NW	19	4	7.2	3.2	1021.5	N	16	7	10.1	4.3
2	Wick	1018.3	W	18	7	7.7	6.3	1024.7	NW	20	6	11.1	4.9
3	Stornoway	1022.1	WNW	10	3	8.1	3.4	1027.0	NW	11	8	11.9	4.9
4	Loch Glascarnoch	1021.5	WNW	16	0	6.6	3.7	1026.9	WNW	11	0	10.2	3.1
5	Aviemore	1021.8	SW	2	6	7.1	3.0	1026.1	NNW	4	7	11.1	1.5
6	Dyce	1020.1	W	6	4	8.8	4.2	1025.1	NNW	17	6	12.4	3.3
7	Tulloch Bridge	1023.5	WNW	6	1	7.4	5.0	1027.8	W	7	7	10.6	3.5
8	Tiree	1024.6	WNW	13	7	11.6	7.4	1028.3	NNW	6	8	13.5	5.8
9	Leuchars	1021.4	W	10	6	11.1	6.2	1025.9	NW	8	6	14.0	3.1
10	Bishopton	1023.0	WNW	10	6	11.1	7.1	1027.0	NW	12	4	14.3	5.7
11	Machrihanish	1024.5	WNW	16	4	12.4	8.5	1028.1	NNW	8	7	13.2	7.7
12	Boulmer	-	-	-	-	-	-	-	-	-	-	-	-
13	Eskdalemuir	1024.0	S	7	1	7.7	5.8	1026.5	NW	7	5	14.0	2.9
14	Aldergrove	1026.1	WNW	7	8	12.2	6.9	1028.5	NW	5	7	14.6	8.6
15	Shap	1024.4	WNW	6	0	8.8	5.8	1026.7	NNW	10	0	13.4	5.0
16	Leeming	1023.4	W	8	0	8.2	5.5	1026.2	NNW	10	2	16.0	2.9
17	Ronaldsway	1025.4	NNW	4	1	11.6	6.6	1027.9	NW	10	1	15.4	7.8
18	Bridlington	1022.1	WNW	7	0	9.8	6.1	1025.9	NNW	13	0	14.5	4.9
19	Crosby	1024.8	NNW	15	7	13.7	8.9	1027.5	NNW	12	7	15.2	9.9
20	Valley	1025.9	NE	1	7	8.9	7.7	1028.1	NNW	11	2	14.9	8.4
21	Waddington	1023.4	WNW	7	1	10.0	8.4	1026.1	NNW	9	3	14.6	6.1
22	Shawbury	1025.1	W	5	3	8.0	7.1	1026.9	NNW	8	3	16.0	10.1
23	Weybourne	1022.5	S	5	2	7.3	7.0	1025.6	NW	13	4	15.5	8.6
24	Bedford	1023.7	NW	6	8	11.8	8.1	1025.7	N	8	2	16.7	5.2
25	Aberporth	1025.4	NNE	9	2	12.4	9.7	1027.8	N	8	3	15.0	9.5
26	Sennybridge	1025.6	NE	4	8	10.4	8.6	1027.0	NE	5	1	14.0	8.0
27	Wattisham	1023.1	SW	2	1	9.5	8.8	1025.0	N	11	3	16.2	7.2
28	Almondsbury	1024.8	N	3	6	12.1	9.4	1026.6	N	9	2	16.1	7.7
29	Heathrow	1023.4	N	4	2	14.7	12.0	1025.4	NNW	7	0	18.0	5.4
30	Manston	1022.8	NNE	4	8	14.5	13.0	1025.2	NNW	11	0	16.1	7.8
31	Chivenor	1023.9	NW	3	1	12.9	11.7	1026.7	NE	8	1	17.5	9.3
32	Exeter	1023.2	NNE	3	8	16.0	15.0	1025.8	NNE	7	0	17.2	8.8
33	Herstmonceux	1022.9	NNE	2	8	15.4	14.0	1024.6	NE	5	0	17.6	8.4
34	Hurn	1023.2	NE	6	8	15.7	14.4	1025.2	NNE	11	0	18.2	7.8
35	Camborne	1024.1	NNE	8	7	15.0	14.7	1025.9	ENE	5	4	16.5	13.8

Daily Weather Summary for Tuesday 17 September 2019

Selected European readings at (L) 0000 and (R) 1200 UTC

STATIONS		0000 UTC						1200 UTC					
NO	SITE	PRESS	WDIR	WSPD	CLOUD	TEMP	TDEW	PRESS	WDIR	WSPD	CLOUD	TEMP	TDEW
1	Murmansk	999.6	NNE	10	6	4.8	2.6	1002.7	NNE	14	7	6.6	-0.6
2	Helsinki	996.9	NW	8	0	6.5	6.5	997.6	NNW	10	7	11.0	3.9
3	Stockholm	1001.6	WSW	4	-	8.0	6.4	998.5	N	10	-	13.2	3.1
4	Oslo	1002.4	W	4	-	7.7	2.0	1004.7	N	12	6	12.5	0.3
5	Reykjavik	1020.7	W	3	6	6.7	4.4	1024.1	ENE	4	4	8.5	1.2
6	Moscow	996.7	W	2	6	9.2	6.6	997.5	WNW	2	8	11.2	6.4
7	Kiev	1009.4	NNW	2	6	14.1	5.2	1007.8	N	8	2	18.0	-0.4
8	Warsaw	1013.3	W	8	0	10.1	5.8	1008.8	W	12	6	15.3	5.0
9	Berlin	1016.6	W	6	-	12.7	10.2	1012.8	W	14	-	14.3	9.9
10	De Bilt	1021.2	WSW	2	8	8.3	8.0	1021.9	NW	12	8	17.3	7.5
11	Dublin	1027.1	WNW	6	0	6.4	5.9	1028.9	NNW	8	1	15.2	7.9
12	Cork	1026.7	ENE	6	8	12.8	12.5	1028.3	ESE	6	1	15.5	9.3
13	Sofia	1016.8	SSE	2	0	15.2	7.3	1012.5	NNW	8	2	28.4	7.1
14	Belgrade	1015.2	SSE	4	0	18.5	12.7	1013.8	N	2	0	28.8	13.5
15	Budapest	1014.9	-	0	-	18.3	14.0	1014.1	WNW	10	-	21.9	12.5
16	Prague	1017.3	N	2	-	12.3	11.3	1015.2	W	6	4	16.6	6.6
17	Munich	1017.3	W	4	8	18.0	12.2	1016.9	NW	8	7	20.6	12.1
18	Strasbourg	1018.9	NNW	4	8	17.7	10.3	1020.8	N	6	6	18.3	12.3
19	Paris	1021.3	NNE	8	7	17.9	14.8	1022.2	N	8	3	21.4	11.7
20	Jersey	1022.7	NNW	4	8	15.6	15.5	1023.8	NE	15	0	17.5	13.0
21	Milan	1016.2	N	2	-	20.3	16.1	1013.9	W	6	-	28.3	17.7
22	Marseille	1017.4	SE	5	-	18.6	15.3	1015.2	W	5	-	28.5	17.1
23	Bordeaux	1017.8	N	4	-	20.4	14.7	1016.8	NNE	5	-	29.9	12.3
24	Rome	1017.7	ENE	1	-	16.3	15.2	1016.9	W	7	0	26.0	17.1
25	Ajaccio	1017.9	NE	6	-	18.0	14.1	1016.6	SSW	10	-	27.4	20.0
26	Barcelona	1017.6	N	3	1	20.4	13.9	1016.4	S	5	1	26.7	14.5
27	Majorca	1016.7	NNE	2	3	20.8	19.8	1015.8	SW	11	2	27.3	20.3
28	Madrid	1018.5	N	3	0	17.5	15.3	1014.5	SE	4	2	27.0	14.8
29	Lisbon	1016.9	-	-	-	18.7	16.3	1015.8	-	-	-	25.9	16.4
30	Athens	1015.4	E	2	-	21.6	13.8	1014.8	N	3	-	31.1	13.7
31	Malta	1018.4	WNW	3	0	20.2	17.4	1017.9	WSW	9	2	27.6	17.3
32	Gibraltar	1017.6	SE	8	7	22.1	19.8	1016.5	ENE	9	6	24.3	20.4

Daily Weather Summary for Tuesday 17 September 2019

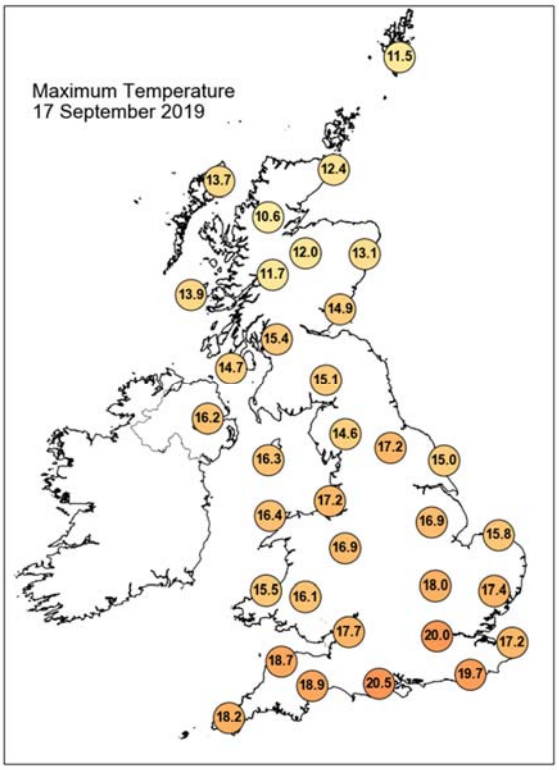

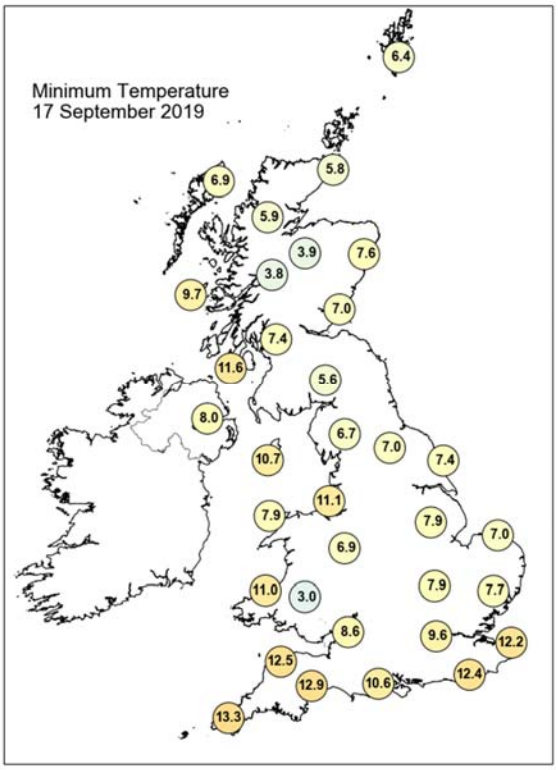

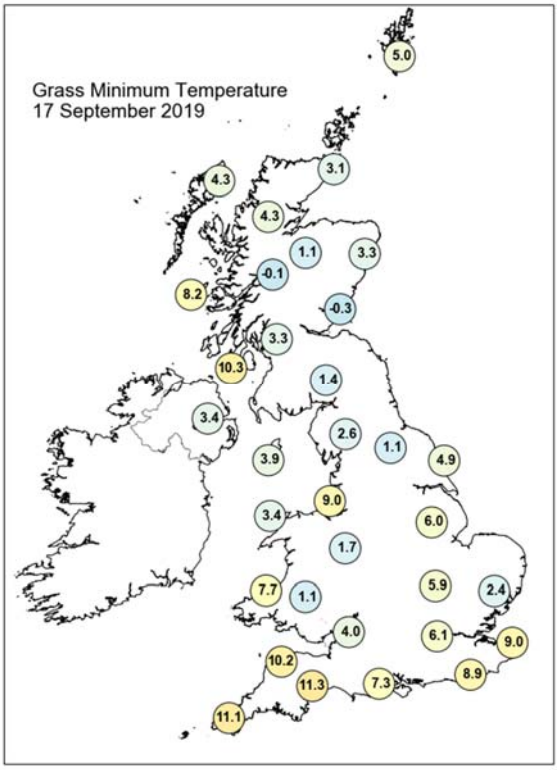

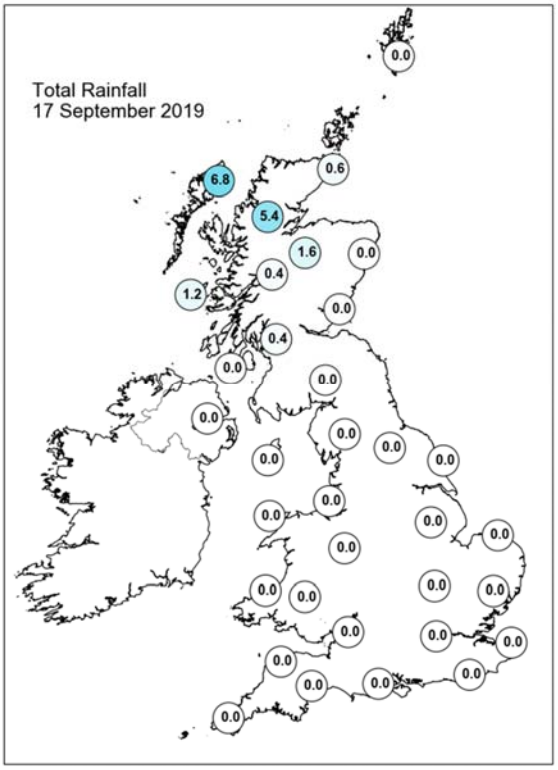

Daily Weather Summary for Tuesday 17 September 2019

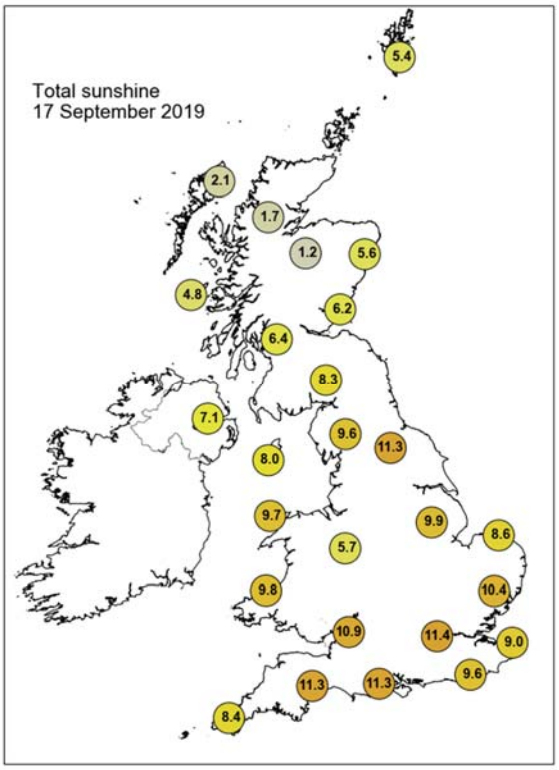

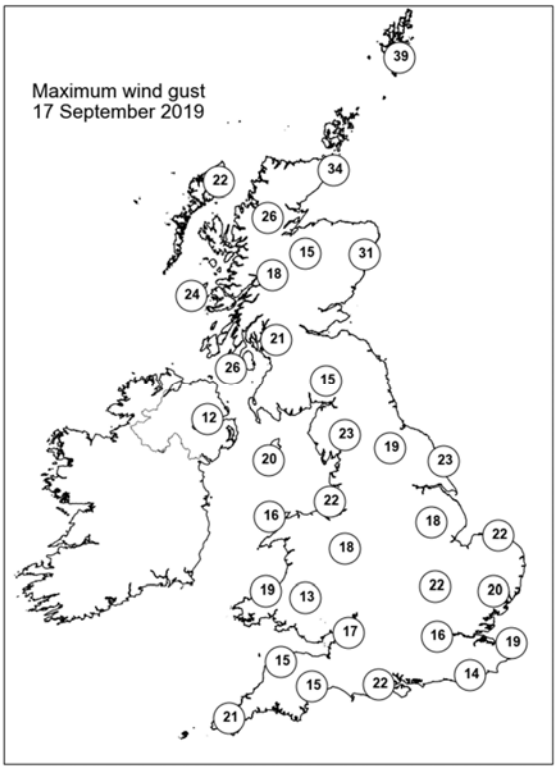

None of the selected stations observed a day of sleet or snow falling or non-zero snow depth at 0900 UTC.

Daily Weather Summary for Wednesday 18 September 2019

This day's summary created 25/09/2019 09:16

Summary of the UK Weather for Wednesday 18 September 2019

A ridge of high pressure was centred over much of the UK on Wednesday bringing clear skies and settled conditions across the majority of the country. However, it was a cloudier night for northern Scotland where a warm front brought spells of rain and drizzle. A little mist and fog formed across southern parts by dawn.

It was a bright and sunny day across the south of the UK with long spells of sunshine and light winds. However, the north of England saw cloud spill southward from Scotland. Across Scotland it remained a rather cloudy day, but the rain cleared eastwards into the North Sea through the morning. The afternoon saw some bright or sunny spells develop across Scotland, especially in the east and to the lee of high ground.

It was a largely dry night with clear skies persisting in the south. It stayed cloudier for Scotland and northern England with some patchy light rain returning to the far north of Scotland. Winds remained light through the night.

Daily Extremes

Highest Maximum	**21.8°C** Treknow (Cornwall, 100mAMSL)
Lowest Maximum	**10.3°C** Baltasound No 2 (Shetland, 15mAMSL)
Highest Minimum	**14.1°C** Scilly: St Marys Airport (Isles Of Scilly, 31mAMSL)
Lowest Minimum	**-0.3°C** St Harmon No 2 (Powys, 291mAMSL)
Lowest Grass Minimum	**-3.3°C** South Newington (Oxfordshire, 105mAMSL)
Most Rainfall	**6.4mm** Resallach (Sutherland, 133mAMSL)
Most Sunshine	**12.1hr** East Malling (Kent, 33mAMSL)
Highest Gust	**24Kt 28mph** Leuchars (Fife, 10mAMSL) also South Uist Range (Western Isles, 4mAMSL) also Culdrose (Cornwall, 76mAMSL)
Highest Gust (mountain)	**48Kt 55mph** Cairngorm Summit (Inverness-shire, 1237mAMSL)
Greatest Snow Depth at 0900 UTC	No non-zero values

mAMSL refers to station elevation in metres above mean sea level

Daily Weather Summary for Wednesday 18 September 2019

North Atlantic and Europe analysis charts and satellite images at 0000 UTC

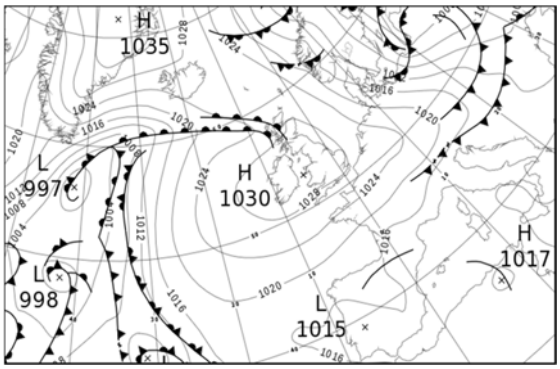

North Atlantic and Europe analysis charts and satellite images at 1200 UTC

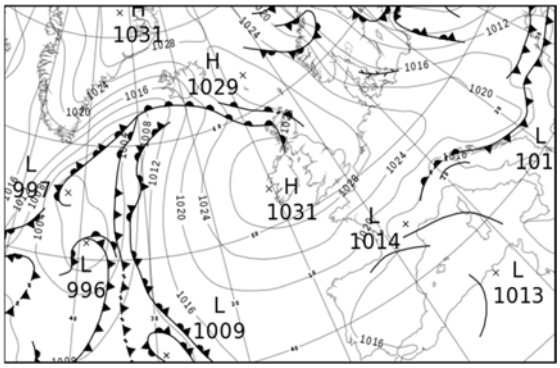

All satellite imagery copyright Met Office and EUMETSAT (European Organisation for the Exploitation of Meteorological Satellites). These show infra-red images from the geostationary MSG satellite. The rainfall rates are derived from both rain-radar and satellite data.

Daily Weather Summary for Wednesday 18 September 2019

UK satellite and rain-radar precipitation rates at (L) 0000 and (R) 1200 UTC

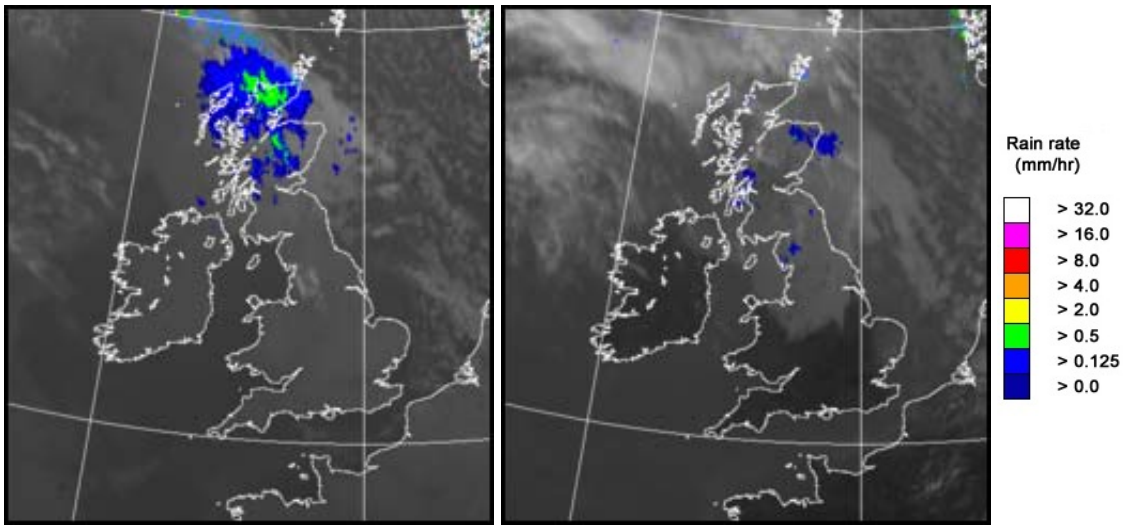

UK wind speed and direction at (L) 0000 and (R) 1200 UTC

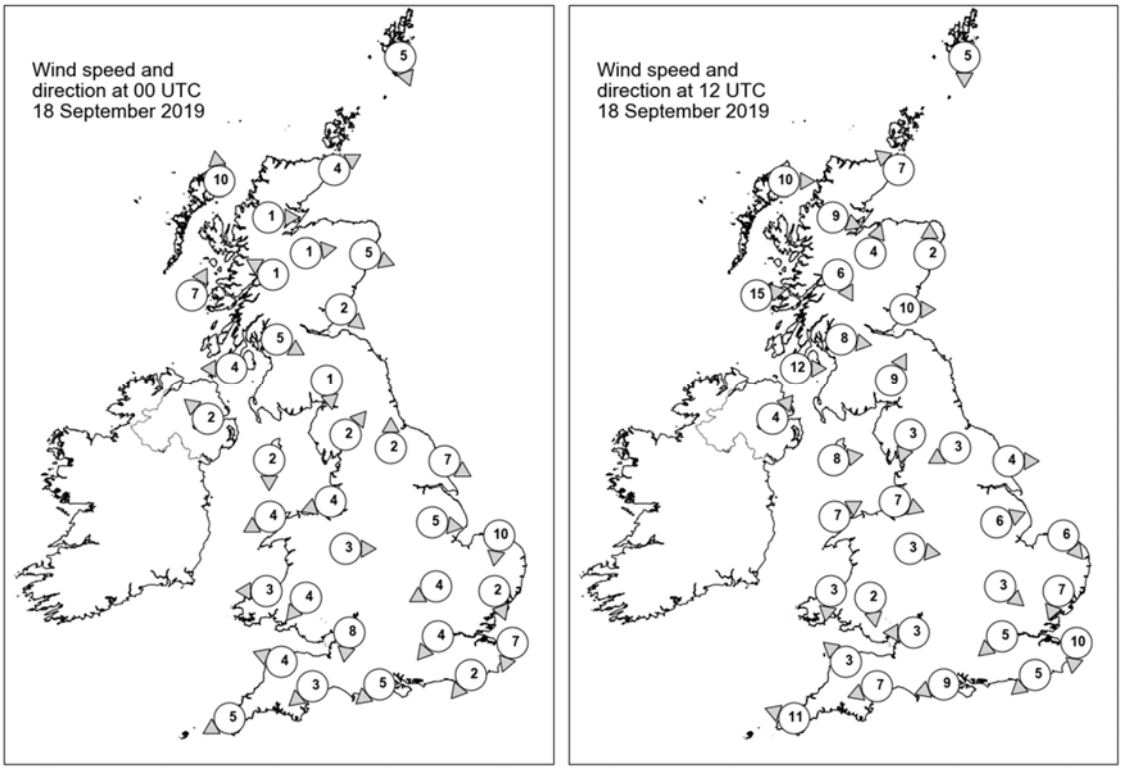

Daily Weather Summary for Wednesday 18 September 2019

Selected UK readings at (L) 0000 and (R) 1200 UTC

STATIONS		0000 UTC						1200 UTC					
NO	SITE	PRESS	WDIR	WSPD	CLOUD	TEMP	TDEW	PRESS	WDIR	WSPD	CLOUD	TEMP	TDEW
1	Lerwick	1026.3	NNW	5	2	5.3	2.5	1028.5	N	5	7	9.6	2.2
2	Wick	1027.4	WSW	4	8	7.6	6.3	1028.0	SE	7	8	10.3	8.1
3	Stornoway	1026.8	S	10	8	8.6	8.0	1026.3	W	10	8	15.4	14.2
4	Loch Glascarnoch	1028.5	W	1	8	6.7	5.7	1026.6	WNW	9	8	13.7	12.7
5	Aviemore	1028.8	W	1	8	6.7	5.8	1026.8	SSW	4	8	14.2	10.8
6	Dyce	1028.2	WNW	5	8	9.7	5.6	1027.7	S	2	7	11.5	-
7	Tulloch Bridge	1029.5	ESE	1	8	7.4	-	1028.5	NNW	6	7	13.1	-
8	Tiree	1027.9	SSW	7	8	12.6	10.7	1029.0	W	15	8	14.5	13.8
9	Leuchars	1028.5	NW	2	8	9.5	6.6	1027.9	W	10	1	16.0	10.7
10	Bishopton	1028.6	WNW	5	8	10.1	6.4	1029.2	W	8	8	15.8	11.7
11	Machrihanish	1029.0	E	4	8	9.5	8.3	1030.0	W	12	8	14.9	11.0
12	Boulmer	-	-	-	-	-	-	-	-	-	-	-	-
13	Eskdalemuir	1029.8	N	1	7	4.3	3.6	1030.0	SSW	9	7	12.7	7.6
14	Aldergrove	1029.7	SE	2	2	7.4	5.5	1030.6	SW	4	8	14.4	11.0
15	Shap	1029.9	SW	2	0	3.3	2.5	-	NNE	3	7	-	-
16	Leeming	1029.7	S	2	0	4.0	2.1	1030.0	ENE	3	7	15.7	5.2
17	Ronaldsway	1029.3	N	2	0	8.8	7.3	1030.8	W	8	6	16.5	10.7
18	Bridlington	1028.7	WNW	7	0	7.5	4.3	1029.2	W	4	3	18.4	5.1
19	Crosby	1029.0	ENE	4	0	7.7	5.9	1031.1	WNW	7	8	15.9	9.8
20	Valley	1029.4	ENE	4	0	8.8	7.2	1031.0	WSW	7	1	16.8	10.8
21	Waddington	1029.4	W	5	0	8.5	5.8	1030.2	WSW	6	2	15.3	7.5
22	Shawbury	1029.5	W	3	0	7.7	6.8	1030.8	W	3	6	15.4	9.6
23	Weybourne	1028.2	N	10	0	12.2	7.1	1030.4	NW	6	0	15.1	8.0
24	Bedford	1029.3	ENE	4	0	6.8	4.8	1030.3	NW	3	-	17.3	5.9
25	Aberporth	1029.0	E	3	0	11.3	7.8	1030.9	N	3	0	15.1	8.0
26	Sennybridge	1030.0	NE	4	0	7.5	7.1	1030.5	N	2	0	16.2	-
27	Wattisham	1028.7	NNW	2	0	6.8	4.3	1030.1	NNE	7	4	15.8	6.8
28	Almondsbury	1028.7	N	8	0	10.9	7.7	1030.4	E	3	0	17.2	6.6
29	Heathrow	1028.6	NE	4	0	11.0	5.2	1030.0	NE	5	0	18.6	4.6
30	Manston	1027.9	NNE	7	0	11.3	6.3	1029.9	N	10	0	16.3	6.6
31	Chivenor	1028.0	ESE	4	0	11.7	8.7	1030.2	SE	3	0	19.0	8.0
32	Exeter	1027.6	NE	3	0	8.4	6.9	1029.7	ENE	7	0	18.3	6.8
33	Herstmonceux	1027.9	NE	2	0	8.5	6.7	1029.4	NE	5	0	17.2	5.2
34	Hurn	1027.8	NE	5	0	9.5	6.6	1029.6	ENE	9	0	18.6	5.8
35	Camborne	1027.3	ENE	5	0	11.6	8.8	1029.5	ESE	11	1	17.7	7.8

Daily Weather Summary for Wednesday 18 September 2019

Selected European readings at (L) 0000 and (R) 1200 UTC

STATIONS		0000 UTC						1200 UTC					
NO	SITE	PRESS	WDIR	WSPD	CLOUD	TEMP	TDEW	PRESS	WDIR	WSPD	CLOUD	TEMP	TDEW
1	Murmansk	1004.3	NNW	6	6	2.0	0.1	1006.2	NW	14	7	2.8	1.5
2	Helsinki	999.5	N	8	7	7.1	7.1	1006.0	NE	6	4	11.2	4.6
3	Stockholm	1004.7	WNW	6	-	6.5	4.6	1011.5	NNW	10	-	11.5	4.9
4	Oslo	1012.6	S	2	-	6.2	1.4	1016.6	NW	8	3	14.8	0.3
5	Reykjavik	1024.0	ENE	5	8	6.7	2.8	1014.1	E	17	8	6.9	4.6
6	Moscow	998.9	-	0	2	6.5	5.7	997.3	NE	2	6	13.4	3.9
7	Kiev	1003.7	W	8	0	12.1	3.7	1006.8	NNW	10	8	12.0	3.2
8	Warsaw	1007.0	W	16	7	7.7	4.1	1014.8	W	17	4	14.3	4.7
9	Berlin	1017.4	WNW	12	-	9.1	5.0	1021.8	WNW	19	-	15.9	2.4
10	De Bilt	1025.8	WNW	2	7	7.3	6.7	1027.8	WNW	6	4	16.5	5.8
11	Dublin	1030.1	E	4	1	5.2	5.1	1031.1	SSW	4	3	17.3	9.2
12	Cork	1029.7	NE	4	2	10.4	8.9	1030.8	ESE	4	3	16.3	11.9
13	Sofia	1014.3	-	0	0	14.2	7.5	1014.5	NW	6	3	24.3	11.1
14	Belgrade	1013.5	NNE	4	6	20.0	13.9	1022.3	W	4	7	16.8	11.7
15	Budapest	1015.0	NW	10	-	16.4	8.6	1021.7	WNW	10	-	17.1	1.5
16	Prague	1020.5	WNW	8	-	9.7	3.1	1023.3	WNW	6	6	15.0	2.5
17	Munich	1022.7	W	4	2	11.2	8.5	1023.3	NE	6	2	15.2	3.7
18	Strasbourg	1023.2	N	4	-	11.3	7.0	1023.8	NNE	14	-	18.8	5.3
19	Paris	1024.4	NNE	13	0	13.2	7.2	1025.6	NE	15	3	18.4	3.8
20	Jersey	1025.0	ENE	14	0	14.3	10.4	1027.3	ENE	15	0	17.9	7.8
21	Milan	1013.9	NW	3	-	21.1	16.7	1016.0	SW	2	-	26.1	15.9
22	Marseille	1014.7	SE	5	-	20.2	19.0	1015.4	W	6	-	26.2	19.3
23	Bordeaux	1015.9	NNE	6	-	21.2	13.6	1017.0	N	4	-	25.1	12.0
24	Rome	1016.0	E	3	0	19.2	17.6	1015.6	SW	11	0	27.5	19.2
25	Ajaccio	1016.1	ENE	4	-	16.9	12.8	1015.4	SW	9	-	25.3	19.4
26	Barcelona	1014.8	W	4	1	21.3	18.7	1015.7	ESE	11	2	27.6	18.9
27	Majorca	1015.2	NNW	2	2	21.7	18.7	1015.6	SW	9	1	26.5	20.1
28	Madrid	1016.5	NNE	4	5	17.2	13.7	1014.6	SW	4	2	25.5	12.5
29	Lisbon	1015.4	-	-	-	18.1	14.5	1016.4	-	-	-	26.4	15.3
30	Athens	1014.0	N	2	-	21.3	8.2	1013.6	N	4	-	29.7	17.2
31	Malta	1016.7	W	3	0	21.2	18.6	1016.2	WSW	6	1	28.8	19.4
32	Gibraltar	1015.8	NE	3	8	22.3	20.9	1016.2	SSW	13	6	25.7	18.7

Daily Weather Summary for Wednesday 18 September 2019

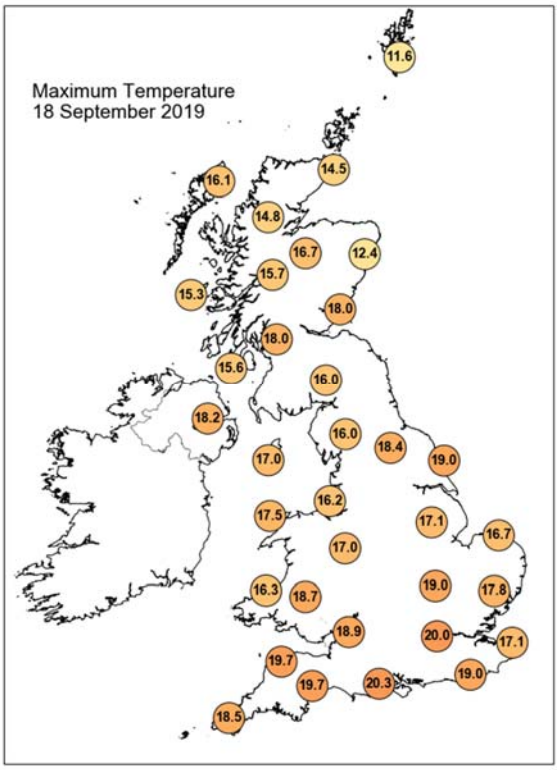

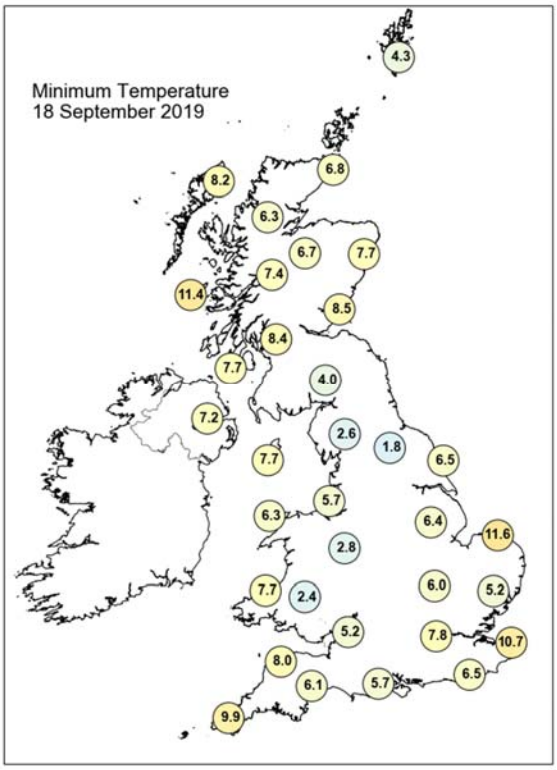

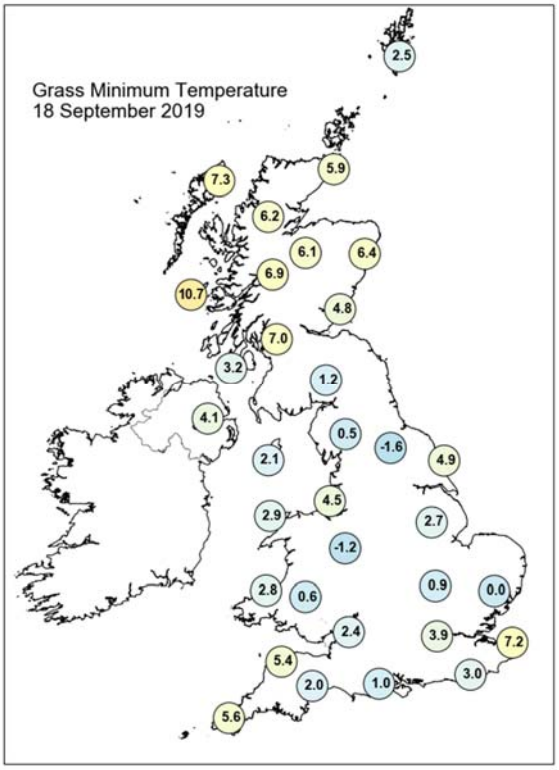

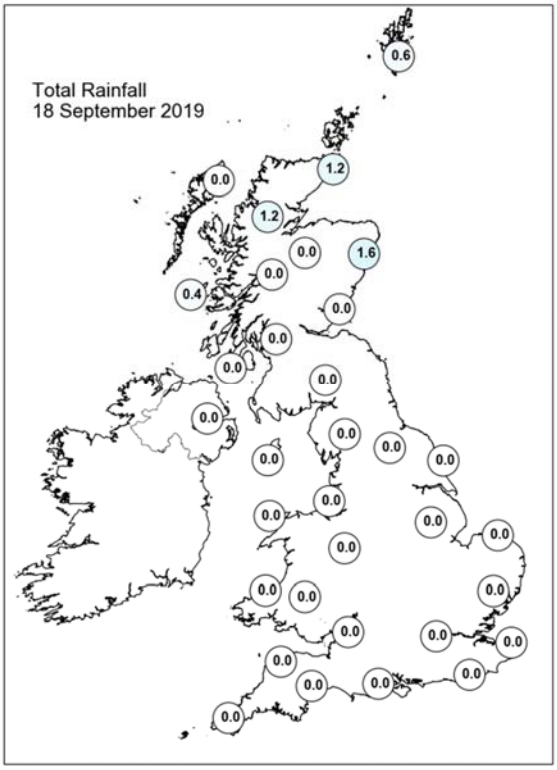

Daily Weather Summary for Wednesday 18 September 2019

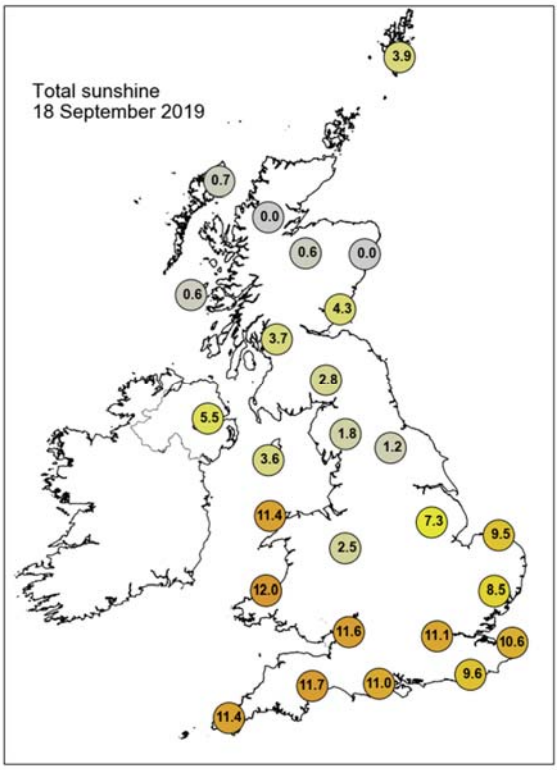

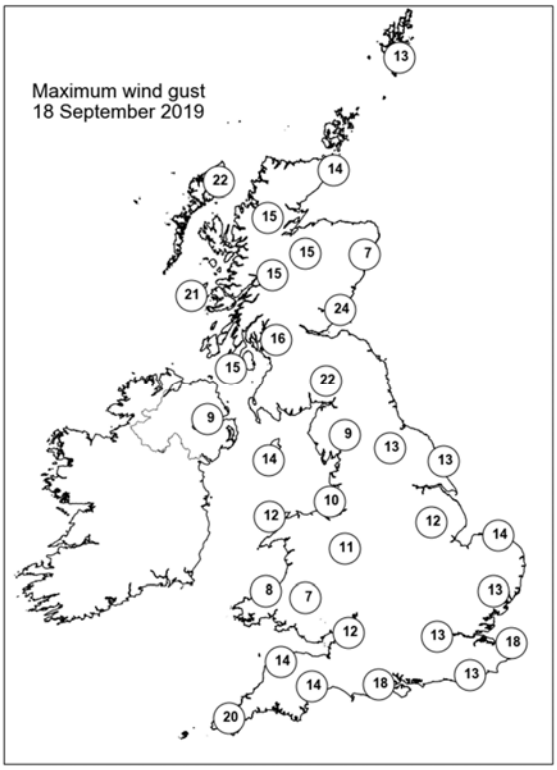

None of the selected stations observed a day of sleet or snow falling or non-zero snow depth at 0900 UTC.

Daily Weather Summary for Thursday 19 September 2019

This day's summary created 26/09/2019 03:00

Summary of the UK Weather for Thursday 19 September 2019

High pressure continued to dominate the UK during Thursday. It was dry through the small hours of the morning across the UK, although rather cloudy it places across the north, in particular northern Scotland. However, where there were good breaks in the cloud mist a fog formed in places. Winds were light.

During the morning any mist or fog soon cleared and patchy cloud broke up and dissipated leaving a dry day with plenty of warm sunny spells. Winds remained light for many, but in the far southwest the southeasterly wind strengthened through the day. It was a windy day across the Northern Isles where low cloud arrived and persisted through the afternoon and into the evening.

During Thursday night there were widespread clear skies across the UK and winds remained mostly light, bar for the fresher easterly breeze in the far southwest, and the windy conditions and low cloud that affected the Northern Isles.

Daily Extremes

Highest Maximum	**22.7°C** Oxford (Oxfordshire, 63mAMSL)
Lowest Maximum	**13.0°C** Fair Isle (Shetland, 57mAMSL)
Highest Minimum	**13.7°C** Scilly: St Marys Airport (Isles Of Scilly, 31mAMSL)
Lowest Minimum	**1.0°C** St Harmon No 2 (Powys, 291mAMSL)
Lowest Grass Minimum	**-1.7°C** Goudhurst (Kent, 85mAMSL)
Most Rainfall	**0.7mm** Orkney: Loch Of Hundland (Orkney, 28mAMSL)
Most Sunshine	**12.3hr** East Malling (Kent, 33mAMSL)
Highest Gust	**33Kt 38mph** Kirkwall (Orkney, 26mAMSL)
Highest Gust (mountain)	**26Kt 30mph** Cairngorm Summit (Inverness-shire, 1237mAMSL) also Bealach Na Ba No 2 (Ross & Cromarty, 773mAMSL)
Greatest Snow Depth at 0900 UTC	No non-zero values

mAMSL refers to station elevation in metres above mean sea level

Daily Weather Summary for Thursday 19 September 2019

North Atlantic and Europe analysis charts and satellite images at 0000 UTC

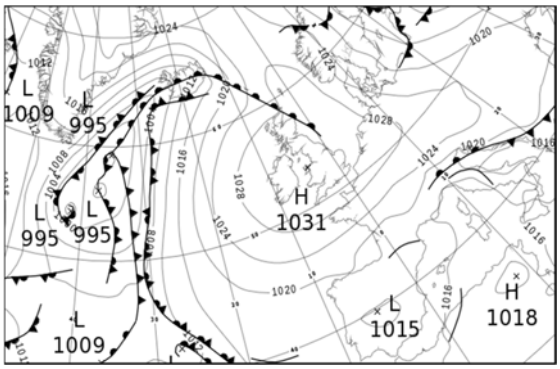

North Atlantic and Europe analysis charts and satellite images at 1200 UTC

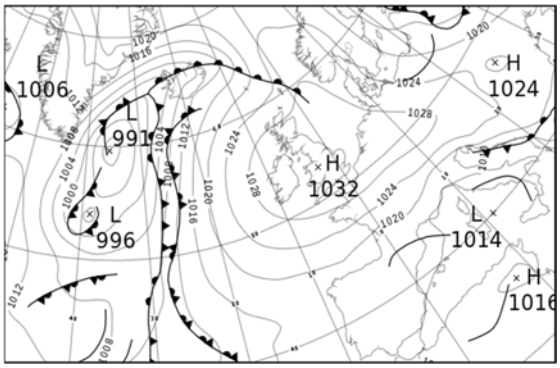



All satellite imagery copyright Met Office and EUMETSAT (European Organisation for the Exploitation of Meteorological Satellites). These show infra-red images from the geostationary MSG satellite. The rainfall rates are derived from both rain-radar and satellite data.

Daily Weather Summary for Thursday 19 September 2019

UK satellite and rain-radar precipitation rates at (L) 0000 and (R) 1200 UTC

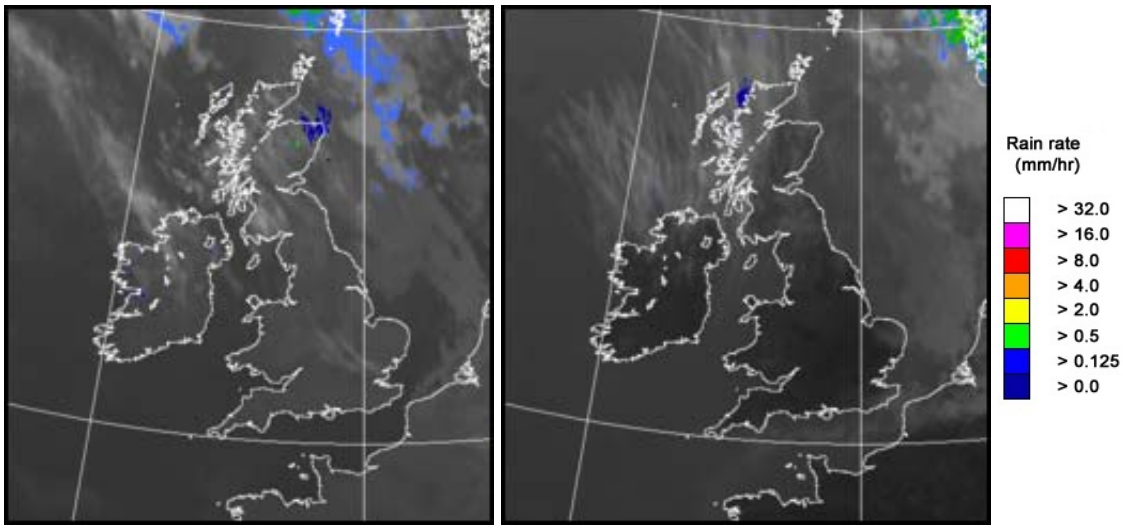

UK wind speed and direction at (L) 0000 and (R) 1200 UTC

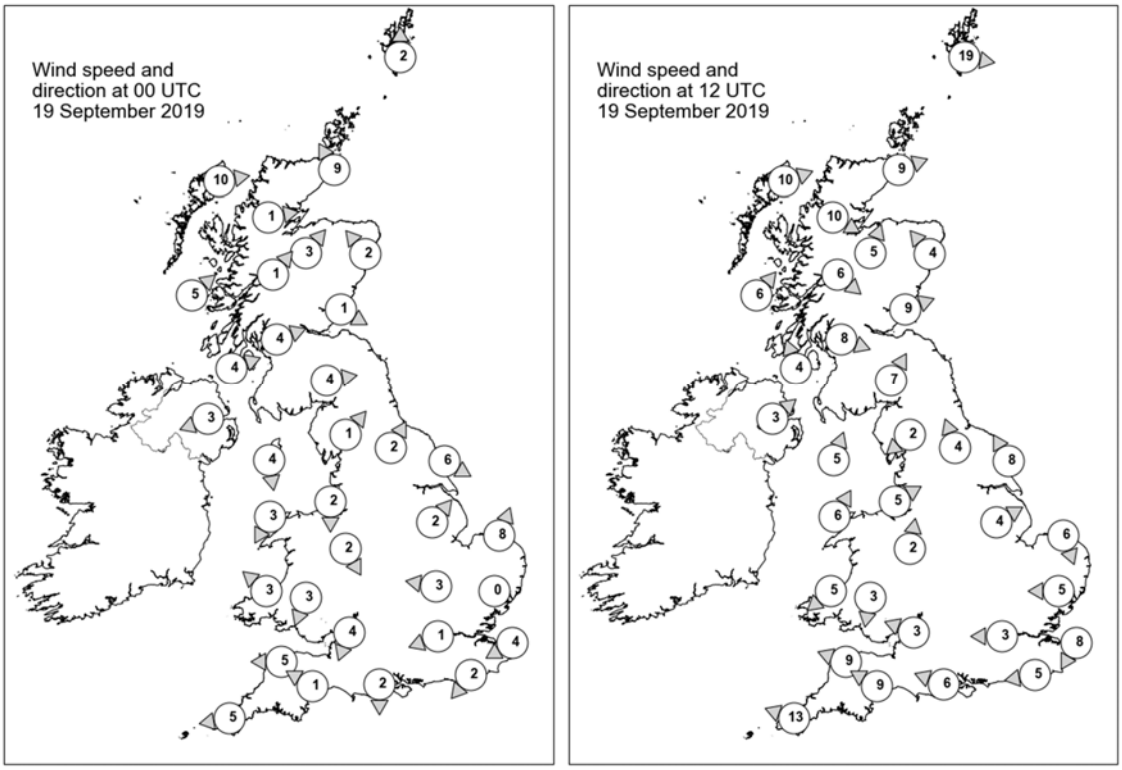

Daily Weather Summary for Thursday 19 September 2019

Selected UK readings at (L) 0000 and (R) 1200 UTC

STATIONS		0000 UTC						1200 UTC					
NO	SITE	PRESS	WDIR	WSPD	CLOUD	TEMP	TDEW	PRESS	WDIR	WSPD	CLOUD	TEMP	TDEW
1	Lerwick	1029.0	S	2	8	7.3	4.4	1024.3	W	19	8	12.0	12.0
2	Wick	1028.2	SSE	9	8	10.9	10.9	1027.4	WSW	9	8	15.2	12.5
3	Stornoway	1028.4	W	10	8	12.6	12.2	1027.9	WSW	10	8	14.7	11.2
4	Loch Glascarnoch	1029.4	W	1	8	11.0	10.5	1028.3	WNW	10	5	15.1	11.0
5	Aviemore	1029.5	SW	3	6	11.3	10.4	1027.7	SSW	5	0	18.2	12.1
6	Dyce	1029.4	SE	2	8	11.0	10.9	1028.3	SE	4	6	17.5	12.9
7	Tulloch Bridge	1030.9	SW	1	7	11.7	-	-	NW	6	8	-	-
8	Tiree	1030.6	SW	5	8	12.4	12.1	1030.4	SW	6	8	13.3	11.9
9	Leuchars	1029.6	WNW	1	6	9.0	8.8	1029.2	WSW	9	4	16.0	12.2
10	Bishopton	1030.5	WSW	4	0	9.8	9.4	1030.4	WNW	8	0	16.8	12.0
11	Machrihanish	1031.0	WSW	4	7	11.8	11.2	1030.6	SSE	4	1	17.1	11.6
12	Boulmer	-	-	-	-	-	-	-	-	-	-	-	-
13	Eskdalemuir	1031.2	W	4	7	10.9	10.1	1030.9	SSW	7	6	15.0	11.0
14	Aldergrove	1031.4	ENE	3	0	10.0	9.5	1031.0	SW	3	0	17.9	12.4
15	Shap	1032.0	SW	1	1	6.3	5.7	1031.1	NE	2	7	16.7	11.2
16	Leeming	1030.9	SSW	2	2	10.0	8.1	1030.7	SSE	4	1	19.3	10.4
17	Ronaldsway	1031.3	N	4	1	10.1	8.2	1031.8	SSW	5	1	16.3	12.4
18	Bridlington	1030.3	WNW	6	7	11.0	6.4	1030.7	SSE	8	0	18.6	12.7
19	Crosby	1031.3	N	2	0	10.6	9.0	1031.8	WSW	5	0	17.2	11.0
20	Valley	1031.3	NNE	3	0	9.6	8.0	1031.7	SSW	6	2	17.3	10.4
21	Waddington	1030.9	SW	2	1	13.1	6.5	1031.4	WSW	4	1	18.5	9.1
22	Shawbury	1031.5	NNW	2	7	11.8	9.6	1031.7	S	2	1	17.6	8.9
23	Weybourne	1030.8	SSW	8	0	9.0	6.5	1032.0	NNW	6	0	17.3	10.6
24	Bedford	1031.1	E	3	-	12.6	6.8	1031.6	-	-	-	19.0	7.5
25	Aberporth	1031.3	SE	3	0	10.6	7.8	1031.5	NE	5	0	16.8	11.3
26	Sennybridge	1032.2	NNE	3	0	8.1	7.7	1031.2	N	3	0	17.9	11.8
27	Wattisham	1031.0	-	0	0	8.6	7.1	1031.5	E	5	1	18.6	8.2
28	Almondsbury	1031.0	NNE	4	0	11.0	7.5	1031.6	ESE	3	0	18.9	9.4
29	Heathrow	1031.1	ENE	1	0	11.8	7.7	1031.6	E	3	0	20.4	8.2
30	Manston	1030.8	ENE	4	0	10.9	6.6	1031.9	NNE	8	3	17.9	9.2
31	Chivenor	1030.7	E	5	0	9.5	7.3	1030.9	ESE	9	0	19.7	10.0
32	Exeter	1030.5	ESE	1	0	7.6	6.5	1030.9	ESE	9	0	19.3	8.0
33	Herstmonceux	1030.7	NE	2	0	8.2	7.0	1031.2	E	5	5	18.6	9.3
34	Hurn	1030.5	N	2	0	7.2	5.0	1031.2	ESE	6	0	19.4	8.5
35	Camborne	1030.0	E	5	0	11.9	8.2	1030.1	ESE	13	2	17.6	11.8

Daily Weather Summary for Thursday 19 September 2019

Selected European readings at (L) 0000 and (R) 1200 UTC

STATIONS		0000 UTC						1200 UTC					
NO	SITE	PRESS	WDIR	WSPD	CLOUD	TEMP	TDEW	PRESS	WDIR	WSPD	CLOUD	TEMP	TDEW
1	Murmansk	1006.9	WNW	6	6	2.0	-0.1	1007.0	W	2	7	4.2	0.3
2	Helsinki	1012.3	N	4	1	2.3	2.3	1014.0	WNW	4	7	10.7	2.0
3	Stockholm	1015.5	WNW	4	-	6.6	4.8	1020.5	NNW	12	-	10.4	3.2
4	Oslo	1022.9	WNW	6	-	5.1	0.7	1025.3	S	2	8	12.7	-0.9
5	Reykjavik	1008.6	SSE	10	8	11.1	9.7	1004.7	S	14	8	12.2	11.0
6	Moscow	1002.4	NNW	2	8	7.6	5.5	1009.8	SW	2	6	11.4	6.3
7	Kiev	1015.4	WNW	8	3	8.1	5.4	1017.6	WNW	6	7	13.0	3.4
8	Warsaw	1019.3	WSW	4	0	6.8	5.7	1021.6	W	10	6	13.3	6.7
9	Berlin	1024.0	W	8	-	9.3	4.4	1027.8	NNW	12	-	15.3	5.1
10	De Bilt	1029.8	NW	2	5	8.5	7.9	1031.6	SE	2	8	15.8	7.8
11	Dublin	1031.5	WNW	4	1	8.6	8.4	1031.3	SE	6	1	18.3	12.2
12	Cork	1031.3	ENE	4	4	11.8	11.5	1030.5	SE	10	1	17.7	10.9
13	Sofia	1020.7	WSW	8	6	13.3	4.1	1021.9	-	0	7	11.4	8.0
14	Belgrade	1023.2	-	0	5	13.2	7.7	1023.9	WNW	2	7	16.0	6.2
15	Budapest	1024.1	WNW	2	-	6.0	3.3	1024.2	NNW	10	-	17.0	1.0
16	Prague	1025.9	N	2	-	8.1	4.2	1028.1	WNW	6	7	12.9	1.7
17	Munich	1026.5	WSW	4	0	7.3	5.3	1026.5	NE	6	0	15.0	2.1
18	Strasbourg	1026.1	N	5	-	9.7	4.1	1027.2	NNE	16	-	18.4	4.9
19	Paris	1027.6	NE	11	0	12.7	5.8	1028.1	ENE	15	1	18.6	5.8
20	Jersey	1028.8	ENE	11	0	13.9	9.2	1028.7	ENE	17	0	18.2	8.9
21	Milan	1017.9	ESE	5	-	18.9	15.5	1020.5	ENE	4	-	20.5	11.0
22	Marseille	1015.8	NW	5	8	21.3	13.0	1016.4	W	8	-	25.2	12.8
23	Bordeaux	1018.9	NNE	5	-	18.1	3.2	1019.0	ENE	8	-	23.9	8.3
24	Rome	1015.5	ESE	3	-	21.3	21.2	1013.9	W	7	6	27.3	19.4
25	Ajaccio	1015.9	NNE	5	-	19.3	16.3	1015.5	SSW	9	-	28.2	19.4
26	Barcelona	1017.0	N	5	4	23.0	15.3	1017.5	SSE	9	1	25.7	19.2
27	Majorca	1016.1	N	3	2	20.8	18.0	1016.7	WSW	11	3	27.4	19.7
28	Madrid	1016.3	NNW	2	3	18.4	13.3	1013.9	NW	2	2	27.3	12.6
29	Lisbon	1017.7	-	-	-	18.4	15.5	1017.2	-	-	-	22.4	16.8
30	Athens	1014.6	N	2	-	21.9	15.5	1014.9	N	4	-	29.6	18.4
31	Malta	1016.5	WSW	3	7	23.7	21.9	1016.0	WSW	10	3	28.7	22.1
32	Gibraltar	1016.6	W	14	0	20.9	17.3	1016.2	SSW	11	2	25.1	17.5

Daily Weather Summary for Thursday 19 September 2019

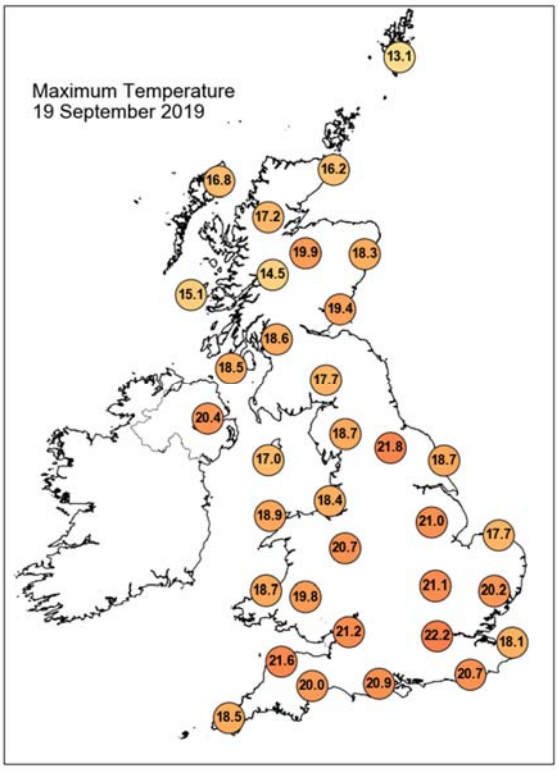

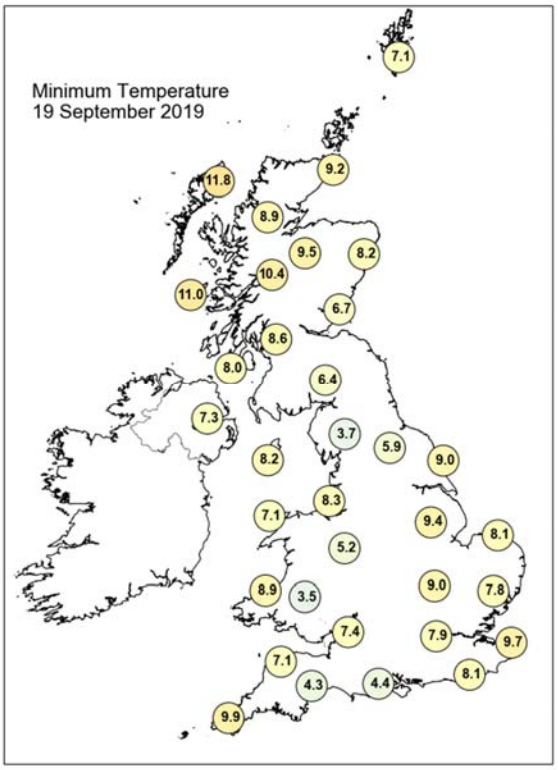

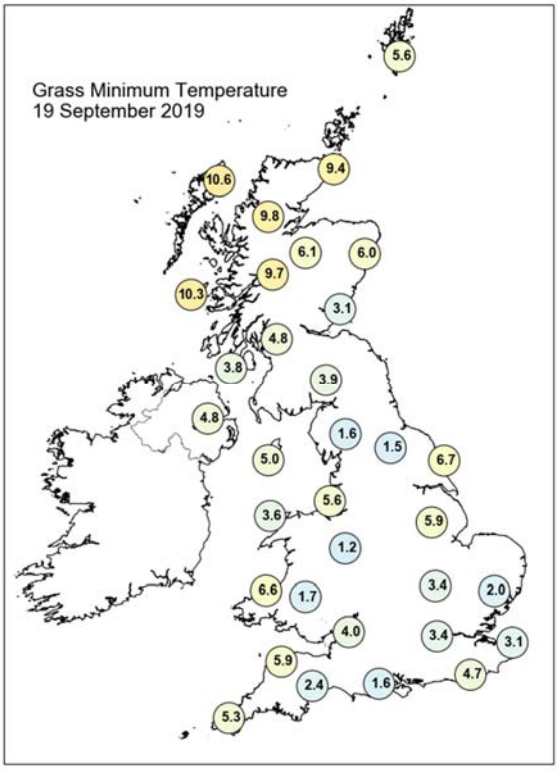

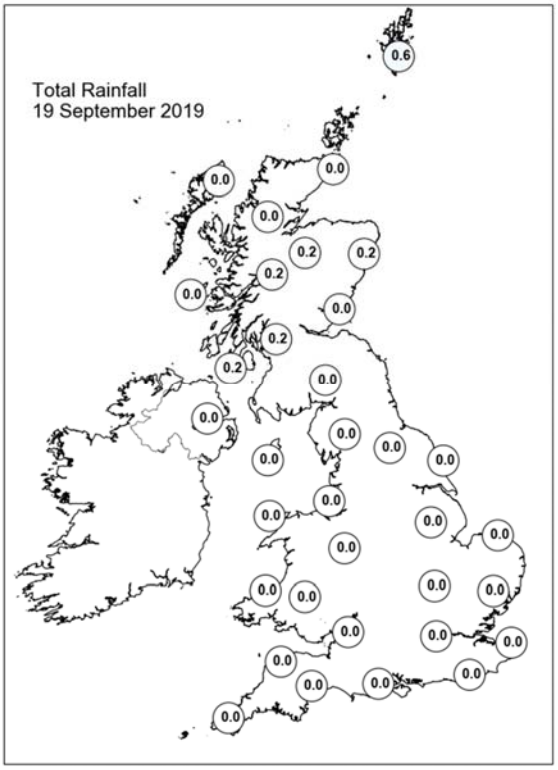

Daily Weather Summary for Thursday 19 September 2019

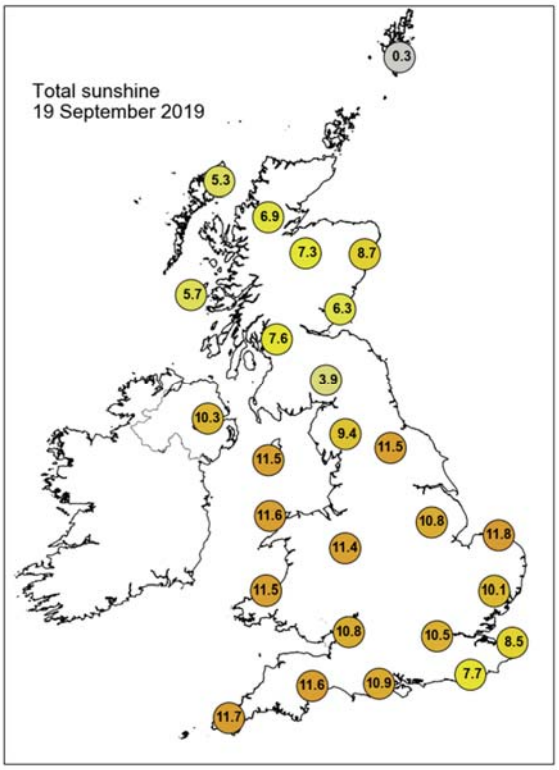

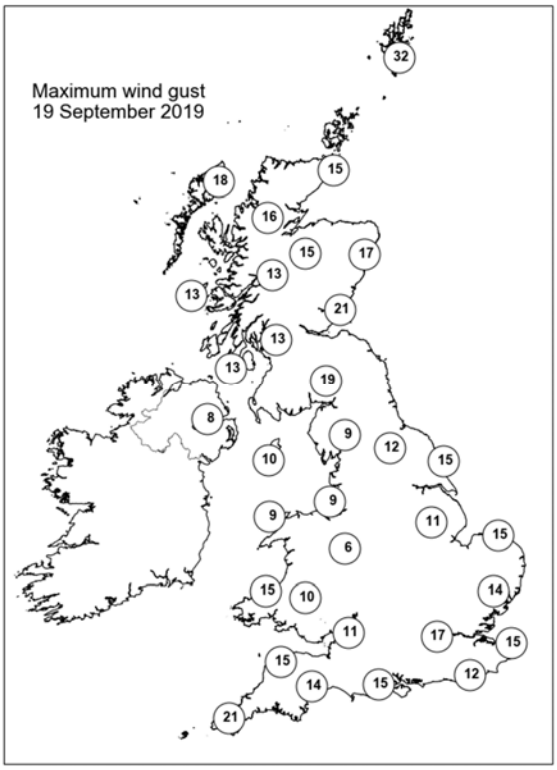

None of the selected stations observed a day of sleet or snow falling or non-zero snow depth at 0900 UTC.

Daily Weather Summary for Friday 20 September 2019

This day's summary created 27/09/2019 03:00

Summary of the UK Weather for Friday 20 September 2019

Overnight it stayed dry with clear spells for much of the UK and became quite chilly. As a result, some mist and fog did develop by dawn, particularly around northern England. Fog lingered into the rush hour, mainly across the Vale of York, but there were also a few patches around Northern Ireland, southern Scotland and northwest England. During the day time, there were clear, sunny skies across most of the UK. However there was some cloud around Norfolk, Suffolk, and Lincolnshire for a time.

Daily Extremes

Highest Maximum	**25.3°C** Kinlochewe (Ross & Cromarty, 25mAMSL)
Lowest Maximum	**14.4°C** Fair Isle (Shetland, 57mAMSL)
Highest Minimum	**15.3°C** Scilly: St Marys Airport (Isles Of Scilly, 31mAMSL)
Lowest Minimum	**-0.3°C** Tulloch Bridge (Inverness-shire, 249mAMSL)
Lowest Grass Minimum	**-2.4°C** Tulloch Bridge (Inverness-shire, 249mAMSL)
Most Rainfall	**0.4mm** Inverbervie No 2 (Kincardineshire, 134mAMSL)
Most Sunshine	**12.3hr** East Malling (Kent, 33mAMSL)
Highest Gust	**45Kt 52mph** Culdrose (Cornwall, 76mAMSL)
Highest Gust (mountain)	**43Kt 49mph** Aonach Mor (Inverness-shire, 1130mAMSL)
Greatest Snow Depth at 0900 UTC	No non-zero values

mAMSL refers to station elevation in metres above mean sea level

Daily Weather Summary for Friday 20 September 2019

North Atlantic and Europe analysis charts and satellite images at 0000 UTC

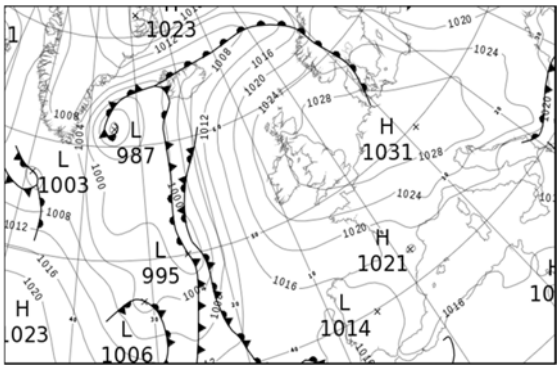



North Atlantic and Europe analysis charts and satellite images at 1200 UTC

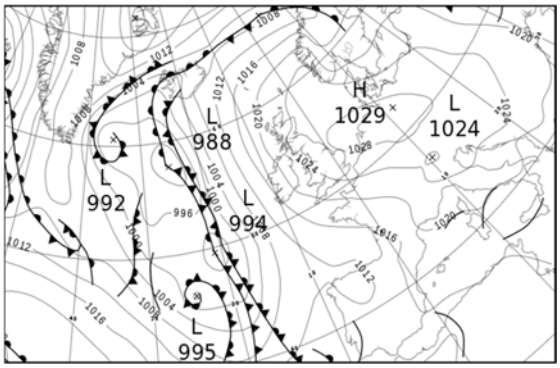



All satellite imagery copyright Met Office and EUMETSAT (European Organisation for the Exploitation of Meteorological Satellites). These show infra-red images from the geostationary MSG satellite. The rainfall rates are derived from both rain-radar and satellite data.

Daily Weather Summary for Friday 20 September 2019

UK satellite and rain-radar precipitation rates at (L) 0000 and (R) 1200 UTC

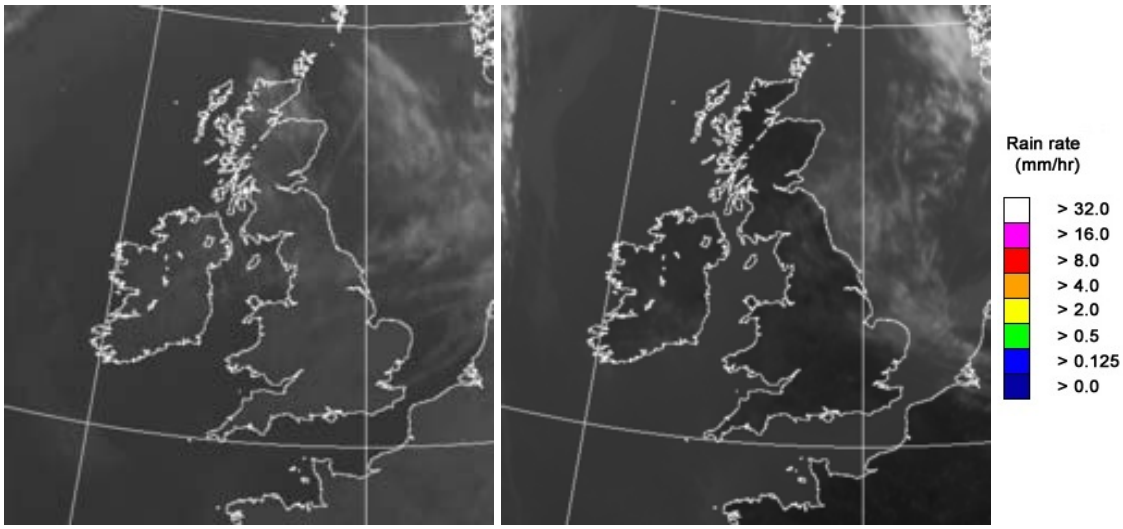

UK wind speed and direction at (L) 0000 and (R) 1200 UTC

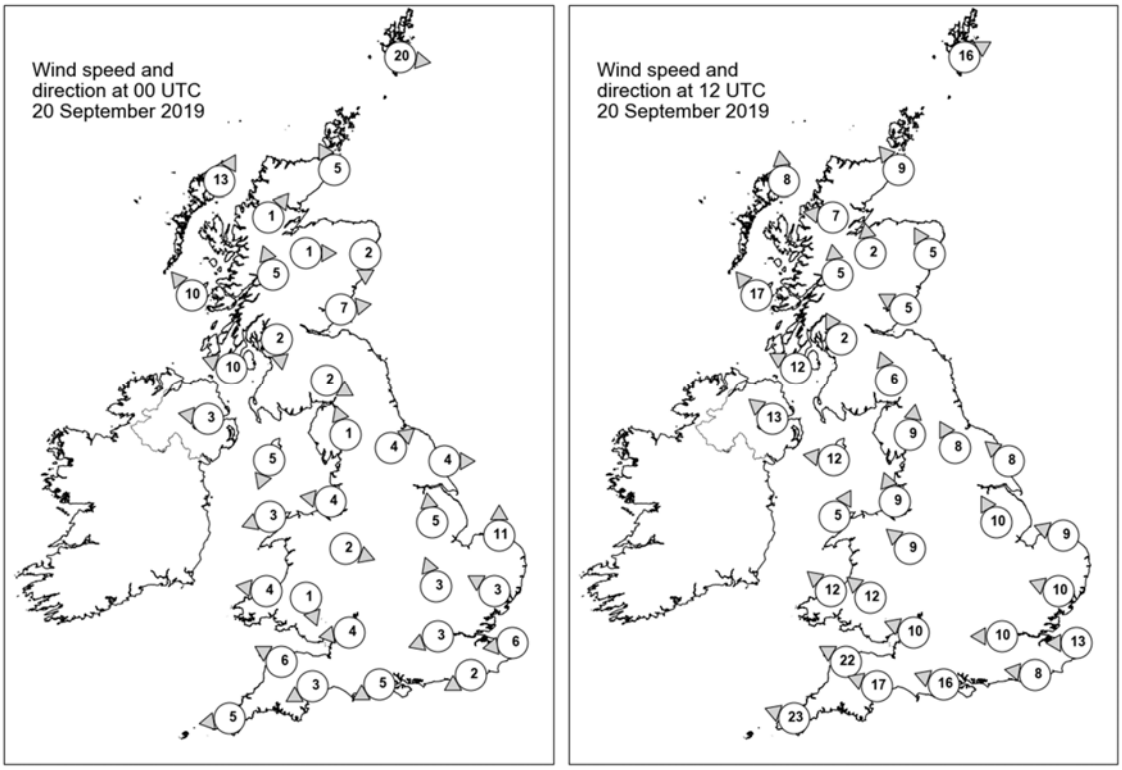

Daily Weather Summary for Friday 20 September 2019

Selected UK readings at (L) 0000 and (R) 1200 UTC

STATIONS		0000 UTC						1200 UTC					
NO	SITE	PRESS	WDIR	WSPD	CLOUD	TEMP	TDEW	PRESS	WDIR	WSPD	CLOUD	TEMP	TDEW
1	Lerwick	1023.6	W	20	8	11.5	8.8	1023.0	WSW	16	2	15.5	8.8
2	Wick	1026.4	SSE	5	0	11.7	11.4	1023.3	SE	9	0	14.7	9.2
3	Stornoway	1026.2	SSW	13	0	11.7	10.6	-	S	8	0	-	12.0
4	Loch Glascarnoch	1028.7	SW	1	0	3.4	3.0	1022.3	E	7	0	19.8	7.8
5	Aviemore	1028.5	W	1	0	7.6	7.0	1023.0	S	2	0	20.0	7.5
6	Dyce	1027.7	N	2	3	7.5	7.3	1023.9	SSE	5	0	20.5	12.9
7	Tulloch Bridge	1029.9	SSE	5	0	6.8	6.6	1023.7	S	5	0	20.7	6.6
8	Tiree	1027.1	SE	10	0	13.3	12.1	1022.4	SE	17	0	15.9	12.9
9	Leuchars	1027.5	W	7	0	11.6	10.4	1024.9	ESE	5	0	16.1	10.1
10	Bishopton	1028.5	N	2	0	8.6	8.4	1024.8	SSE	2	0	-	14.2
11	Machrihanish	1028.0	ESE	10	0	11.1	10.7	1023.5	ESE	12	1	17.2	13.2
12	Boulmer	-	-	-	-	-	-	-	-	-	-	-	-
13	Eskdalemuir	1029.8	WNW	2	9	8.7	8.7	1025.3	SSE	6	0	18.2	11.0
14	Aldergrove	1028.1	E	3	0	10.9	8.5	1022.6	SE	13	0	19.7	11.2
15	Shap	1030.3	SSE	1	0	6.4	6.2	1025.5	S	9	0	18.1	10.8
16	Leeming	1029.3	SW	4	0	9.1	8.1	1026.1	SSE	8	5	19.4	10.7
17	Ronaldsway	1028.8	NNE	5	1	9.9	8.1	1024.1	E	12	1	17.4	13.9
18	Bridlington	1029.2	W	4	0	11.5	9.9	1026.7	SE	8	0	17.5	12.4
19	Crosby	1029.3	E	4	0	9.2	8.7	1024.9	SSE	9	0	19.6	11.7
20	Valley	1028.7	ENE	3	0	11.0	9.5	1022.9	SSW	5	1	20.7	10.9
21	Waddington	1030.0	S	5	2	11.2	9.0	1027.0	SSE	10	6	18.2	12.6
22	Shawbury	1029.5	WNW	2	0	9.1	8.3	1024.7	SE	9	1	19.1	10.8
23	Weybourne	1030.5	S	11	0	12.3	10.9	1027.8	ESE	9	8	16.6	13.2
24	Bedford	1030.5	SSE	3	-	10.3	7.0	-	-	-	-	-	-
25	Aberporth	1028.3	E	4	0	13.8	8.9	1022.1	SE	12	0	19.9	9.8
26	Sennybridge	1030.1	NNW	1	0	6.6	6.2	1023.5	SE	12	0	17.1	8.8
27	Wattisham	1030.7	ESE	3	0	11.6	10.4	1027.3	ESE	10	4	16.6	9.8
28	Almondsbury	1029.3	E	4	0	11.2	8.5	1024.1	ESE	10	0	19.9	6.2
29	Heathrow	1030.1	ENE	3	0	12.2	8.8	1025.4	E	10	0	21.1	7.3
30	Manston	1030.2	E	6	6	14.6	11.3	1026.8	E	13	0	18.1	6.4
31	Chivenor	1027.9	ESE	6	0	11.2	9.5	1021.6	ESE	22	0	19.7	9.1
32	Exeter	1027.9	ENE	3	0	9.5	9.3	1022.4	ESE	17	0	18.7	8.8
33	Herstmonceux	1029.9	ENE	2	1	10.2	9.7	1025.2	E	8	0	20.0	5.4
34	Hurn	1028.7	ENE	5	0	10.4	9.8	1023.9	ESE	16	0	19.5	6.2
35	Camborne	1026.3	E	5	1	13.7	12.2	1018.4	ESE	23	0	18.1	8.4

Daily Weather Summary for Friday 20 September 2019

Selected European readings at (L) 0000 and (R) 1200 UTC

STATIONS		0000 UTC						1200 UTC					
NO	SITE	PRESS	WDIR	WSPD	CLOUD	TEMP	TDEW	PRESS	WDIR	WSPD	CLOUD	TEMP	TDEW
1	Murmansk	1000.9	W	17	8	2.2	0.2	1002.3	NNW	10	8	5.3	3.3
2	Helsinki	1017.8	NW	8	0	2.7	2.7	1016.1	W	10	7	11.1	0.6
3	Stockholm	-	-	-	-	-	-	1018.0	W	8	-	12.9	3.3
4	Oslo	1022.4	NNE	2	-	7.5	4.3	1017.0	SSW	4	2	17.4	8.5
5	Reykjavik	1002.6	S	11	8	12.1	11.0	1001.8	SSE	8	8	12.6	10.6
6	Moscow	1013.6	-	0	1	4.6	3.7	1013.9	-	0	8	5.7	4.8
7	Kiev	1019.1	NW	4	2	6.5	4.7	1017.3	N	6	6	11.8	2.9
8	Warsaw	1025.0	W	4	0	5.0	4.4	1024.9	W	10	7	12.1	7.1
9	Berlin	1028.7	W	2	-	7.6	3.6	1028.5	NW	10	-	14.8	3.5
10	De Bilt	1031.0	NE	2	6	5.9	5.4	1028.5	SE	2	8	17.8	8.0
11	Dublin	1028.3	SE	6	7	12.4	12.2	1022.3	SE	14	1	16.8	11.0
12	Cork	1026.6	E	8	2	12.5	12.0	1018.4	ESE	19	5	16.1	12.5
13	Sofia	1023.1	-	0	8	8.8	8.0	1021.0	NNW	6	2	16.4	1.4
14	Belgrade	1025.6	NNW	2	0	11.4	5.1	1025.3	NNW	4	3	18.1	4.9
15	Budapest	1027.0	N	2	-	8.1	2.8	1026.8	W	4	-	16.7	2.3
16	Prague	1030.6	N	2	-	4.2	2.1	1028.3	N	4	5	14.5	2.1
17	Munich	1030.1	ENE	4	1	5.5	2.4	1026.8	E	8	7	15.2	0.8
18	Strasbourg	1028.4	N	5	-	7.8	2.5	1025.7	NNE	8	-	19.8	2.2
19	Paris	1027.2	NE	10	0	12.5	4.0	1022.5	E	13	0	21.4	1.1
20	Jersey	1025.5	E	16	0	14.9	8.9	1019.9	E	16	0	19.5	5.5
21	Milan	1024.5	ENE	5	-	19.4	10.6	1025.6	ESE	7	-	19.8	8.4
22	Marseille	1019.9	ESE	4	-	20.7	16.3	1020.5	WSW	9	7	26.8	16.1
23	Bordeaux	1018.1	NE	5	-	17.4	4.3	1015.3	ESE	13	-	28.8	12.7
24	Rome	1018.7	NE	3	-	18.6	14.0	1019.9	W	9	3	26.8	16.2
25	Ajaccio	1018.6	NE	5	-	19.8	16.6	1019.6	SW	11	-	27.6	20.4
26	Barcelona	1018.9	N	7	5	20.4	17.2	1019.3	ESE	11	1	25.4	17.0
27	Majorca	1018.0	E	3	1	20.7	18.8	1017.0	E	12	6	29.7	17.5
28	Madrid	1015.4	N	2	3	19.4	14.0	1013.8	SSE	8	6	23.9	15.4
29	Lisbon	1015.9	-	-	-	18.3	15.6	1014.3	-	-	-	21.9	17.2
30	Athens	1014.6	-	0	-	21.7	17.3	1015.1	NE	6	7	24.8	17.0
31	Malta	1016.5	WSW	5	1	24.9	24.3	1018.3	E	7	7	27.3	22.6
32	Gibraltar	1015.9	ENE	6	0	21.7	19.0	1015.3	E	6	8	23.6	20.5

Daily Weather Summary for Friday 20 September 2019

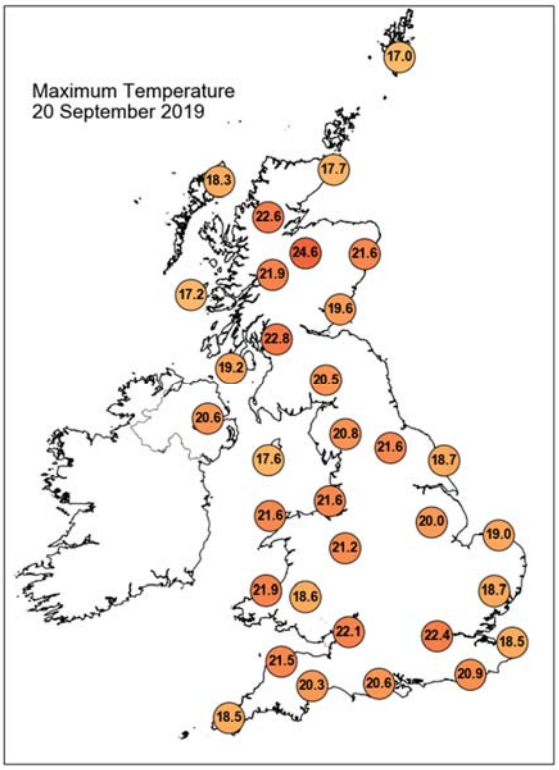

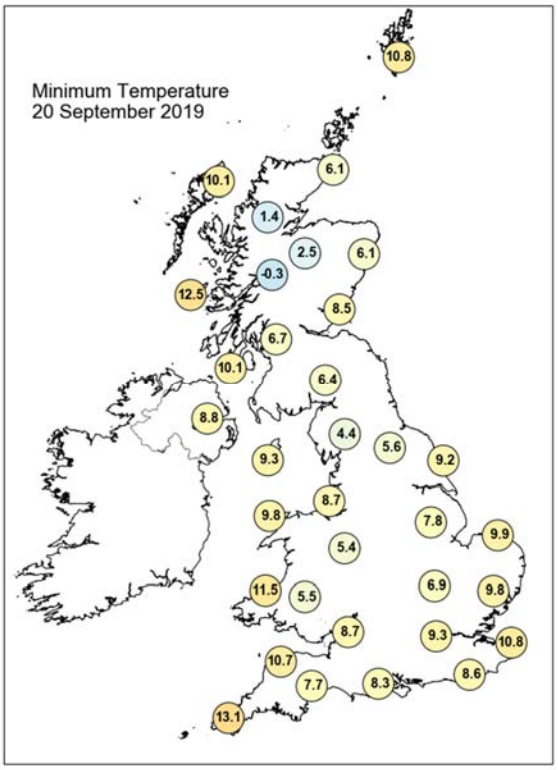

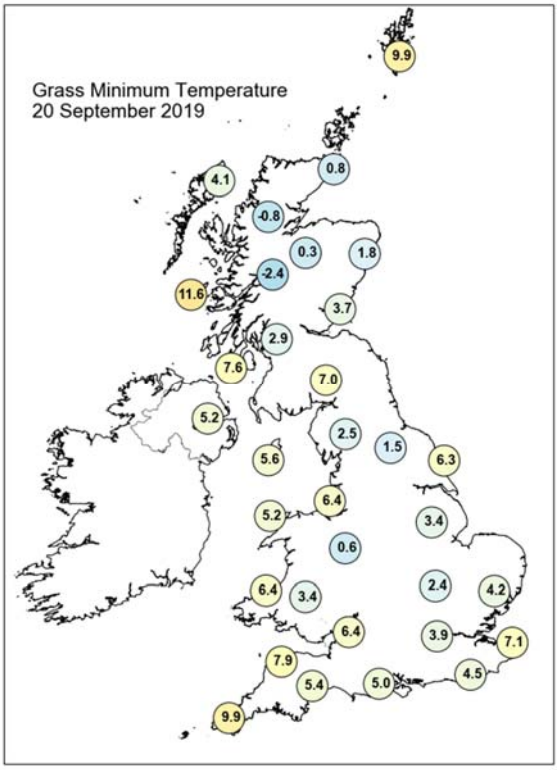

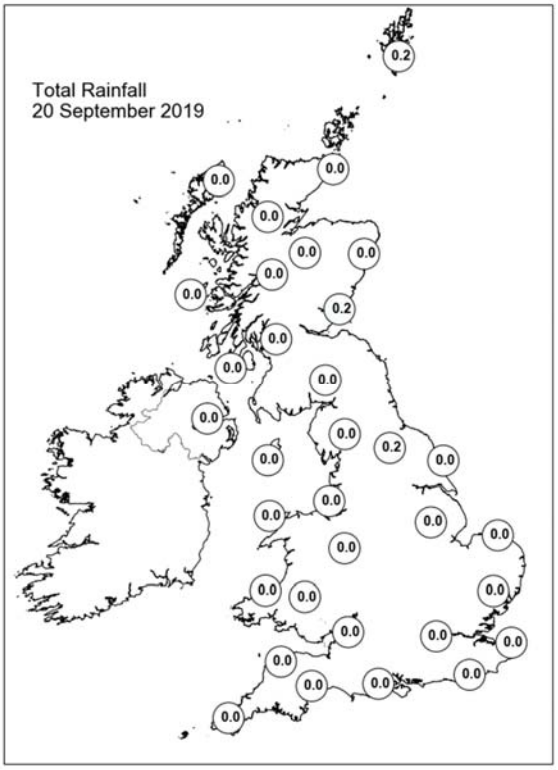

Daily Weather Summary for Friday 20 September 2019

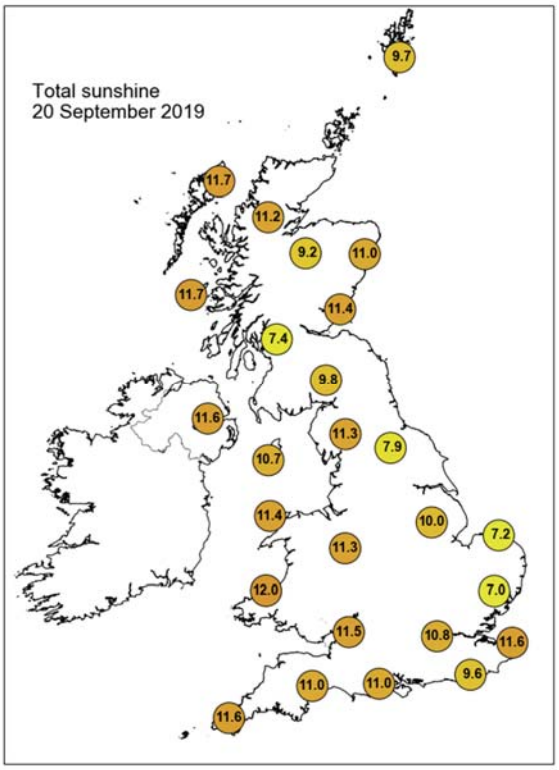

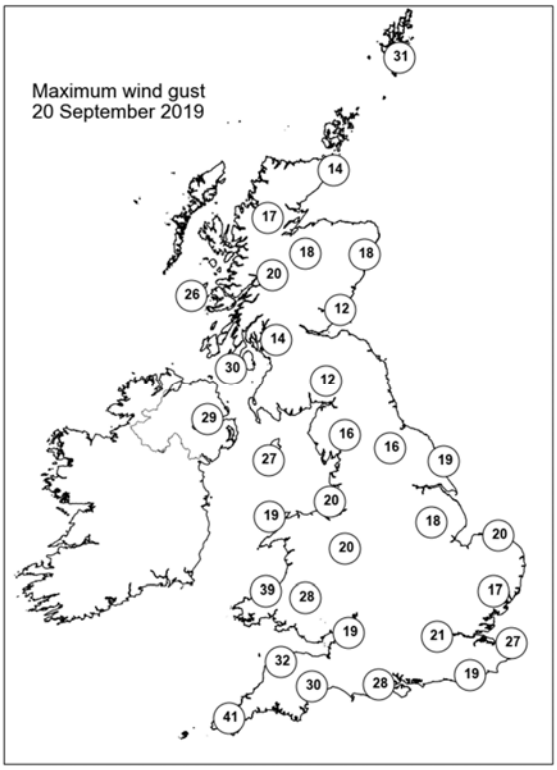

None of the selected stations observed a day of sleet or snow falling or non-zero snow depth at 0900 UTC.

Daily Weather Summary for Saturday 21 September 2019

This day's summary created 28/09/2019 03:00

Summary of the UK Weather for Saturday 21 September 2019

It was a dry night across the UK with most parts having clear skies throughout. Some patches of cloud did push northwards but these were few and far in between. Despite the clear skies a brisk wind in the west kept temperatures from falling particularly low, though elsewhere it did turn chilly, especially in rural spots. Through the day, a band of showers moved into Northern Ireland and southwest England. It also spread into southwest Scotland and southwest Wales by the end of the day. There were thunderstorms in the Irish Sea too. Elsewhere, there was plenty of unbroken sunshine but it was windy for many.

Daily Extremes

Highest Maximum	**27.4°C** Valley (Gwynedd, 10mAMSL)
Lowest Maximum	**13.5°C** Fair Isle (Shetland, 57mAMSL)
Highest Minimum	**16.9°C** Swanage (Dorset, 10mAMSL)
Lowest Minimum	**0.5°C** Braemar No 2 (Aberdeenshire, 327mAMSL)
Lowest Grass Minimum	**-2.1°C** South Newington (Oxfordshire, 105mAMSL)
Most Rainfall	**19.0mm** Scilly: St Marys Airport (Isles Of Scilly, 31mAMSL)
Most Sunshine	**11.7hr** Kinloss (Moray (in Grampian Region), 5mAMSL)
Highest Gust	**40Kt 46mph** Ballypatrick Forest (Antrim, 156mAMSL)
Highest Gust (mountain)	**79Kt 91mph** Cairngorm Summit (Inverness-shire, 1237mAMSL)
Greatest Snow Depth at 0900 UTC	No non-zero values

mAMSL refers to station elevation in metres above mean sea level

Daily Weather Summary for Saturday 21 September 2019

North Atlantic and Europe analysis charts and satellite images at 0000 UTC

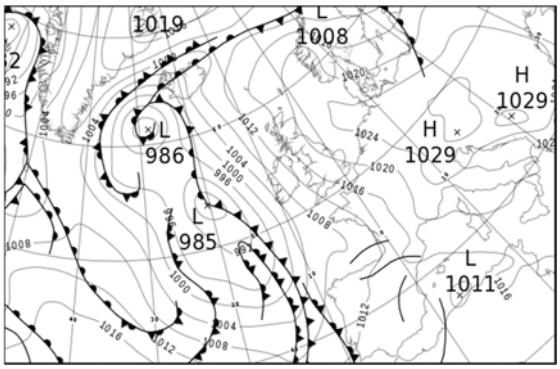

North Atlantic and Europe analysis charts and satellite images at 1200 UTC

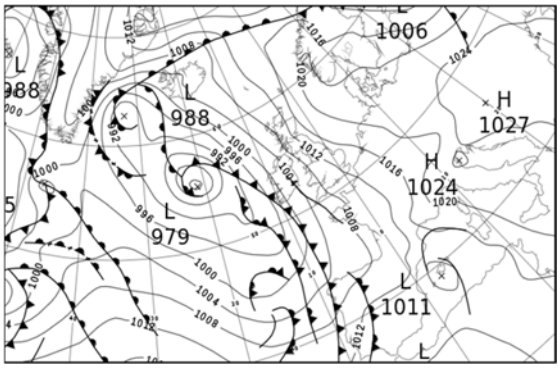



All satellite imagery copyright Met Office and EUMETSAT (European Organisation for the Exploitation of Meteorological Satellites). These show infra-red images from the geostationary MSG satellite. The rainfall rates are derived from both rain-radar and satellite data.

Daily Weather Summary for Saturday 21 September 2019

UK satellite and rain-radar precipitation rates at (L) 0000 and (R) 1200 UTC

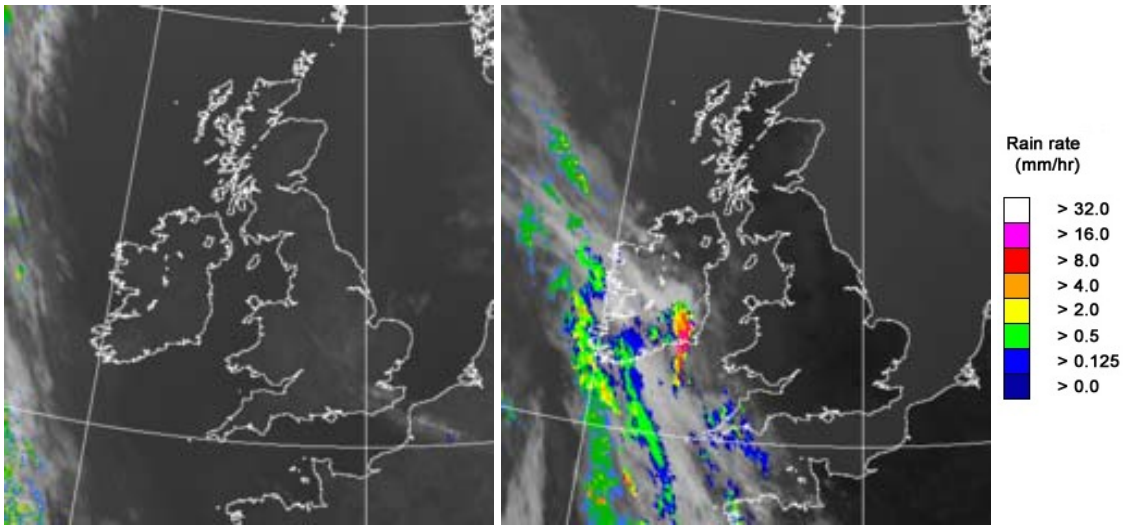

UK wind speed and direction at (L) 0000 and (R) 1200 UTC

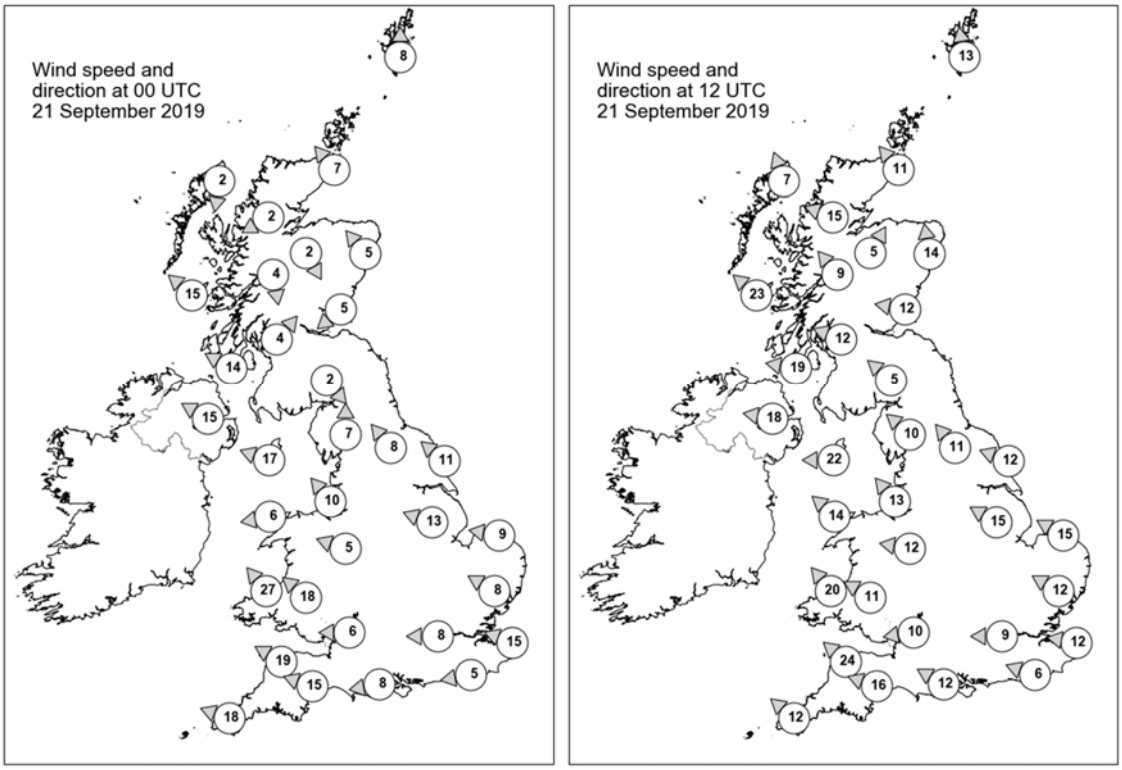

Daily Weather Summary for Saturday 21 September 2019

Selected UK readings at (L) 0000 and (R) 1200 UTC

STATIONS		0000 UTC						1200 UTC					
NO	SITE	PRESS	WDIR	WSPD	CLOUD	TEMP	TDEW	PRESS	WDIR	WSPD	CLOUD	TEMP	TDEW
1	Lerwick	1019.2	S	8	9	10.4	10.4	1016.3	S	13	5	13.6	11.7
2	Wick	1017.3	SE	7	0	13.0	10.8	1013.0	SE	11	0	14.8	11.8
3	Stornoway	1014.5	N	2	0	10.0	8.8	1008.5	SSE	7	0	18.8	11.2
4	Loch Glascarnoch	1017.8	ENE	2	0	7.8	6.1	1010.1	ESE	15	0	19.6	7.7
5	Aviemore	1018.1	NNW	2	0	8.7	7.4	1010.6	SSW	5	0	22.4	6.1
6	Dyce	1019.8	SE	5	0	11.3	9.9	1015.3	S	14	7	15.0	12.3
7	Tulloch Bridge	1017.7	N	4	0	13.6	9.1	1011.1	SE	9	0	19.7	6.5
8	Tiree	1013.8	SE	15	0	15.5	12.3	1006.9	SE	23	0	18.0	9.8
9	Leuchars	1018.9	NE	5	0	9.5	9.5	1013.9	E	12	0	15.3	12.7
10	Bishopton	1017.1	SW	4	0	12.5	10.8	1010.5	ESE	12	0	20.3	11.2
11	Machrihanish	1014.8	ESE	14	0	15.5	12.2	1008.4	E	19	0	19.3	7.3
12	Boulmer	-	-	-	-	-	-	-	-	-	-	-	-
13	Eskdalemuir	1019.4	NW	2	0	8.4	7.9	1012.1	SE	5	0	20.2	8.6
14	Aldergrove	1013.5	ESE	15	0	15.6	12.1	1006.3	E	18	0	18.4	9.8
15	Shap	1019.1	S	7	0	12.4	10.3	1011.9	SE	10	0	19.5	9.5
16	Leeming	1020.6	SE	8	0	11.9	10.2	1013.7	SE	11	0	21.4	9.2
17	Ronaldsway	1015.8	ESE	17	0	15.2	12.6	1008.7	E	22	1	17.4	10.7
18	Bridlington	1021.3	SE	11	2	13.8	12.9	1015.0	ESE	12	0	17.6	13.7
19	Crosby	1017.4	SE	10	0	14.4	8.3	1009.9	SE	13	0	21.3	7.6
20	Valley	1014.4	E	6	0	17.0	5.6	1006.0	SE	14	0	26.1	10.4
21	Waddington	1020.1	ESE	13	0	11.4	10.1	1013.3	ESE	15	0	20.3	10.1
22	Shawbury	1018.0	ESE	5	0	11.8	6.2	1010.4	E	12	0	20.3	9.6
23	Weybourne	1021.0	E	9	0	14.0	11.7	1014.4	ESE	15	0	21.4	8.5
24	Bedford	-	-	-	-	-	-	-	-	-	-	-	-
25	Aberporth	1012.0	SE	27	0	15.0	5.2	1005.7	SE	20	0	23.9	11.6
26	Sennybridge	1015.9	SE	18	0	12.1	6.1	1008.4	ESE	11	0	19.5	10.3
27	Wattisham	1020.3	ESE	8	0	14.2	9.6	1013.6	ESE	12	0	20.1	8.0
28	Almondsbury	1016.6	E	6	0	12.0	7.3	1009.3	E	10	0	23.4	11.4
29	Heathrow	1018.3	E	8	0	14.7	9.0	1011.8	E	9	0	24.0	8.4
30	Manston	1019.6	ESE	15	0	15.6	8.4	1013.9	E	12	0	18.6	7.9
31	Chivenor	1012.7	ESE	19	0	14.8	7.3	1006.4	SE	24	0	22.2	14.2
32	Exeter	1013.7	ESE	15	0	17.3	10.4	1008.3	ESE	16	0	20.8	13.0
33	Herstmonceux	1018.2	E	5	0	12.7	7.5	1012.2	ESE	6	0	22.2	11.3
34	Hurn	1015.9	E	8	0	12.2	9.4	1010.0	ESE	12	0	22.0	12.5
35	Camborne	1010.1	ESE	18	0	16.3	11.2	1005.6	SE	12	8	16.8	15.5

Daily Weather Summary for Saturday 21 September 2019

Selected European readings at (L) 0000 and (R) 1200 UTC

STATIONS		0000 UTC						1200 UTC					
NO	SITE	PRESS	WDIR	WSPD	CLOUD	TEMP	TDEW	PRESS	WDIR	WSPD	CLOUD	TEMP	TDEW
1	Murmansk	1004.2	NNW	6	8	3.4	1.8	1005.3	N	14	7	5.2	1.0
2	Helsinki	1011.4	SE	4	8	5.9	5.9	1008.4	N	6	7	9.0	9.0
3	Stockholm	1013.6	W	2	-	11.5	9.2	1015.1	WNW	12	-	17.7	8.8
4	Oslo	1017.2	NNW	4	-	8.7	4.9	1017.3	SSW	4	1	20.3	7.3
5	Reykjavik	1000.1	ESE	13	8	12.0	10.4	1001.1	ESE	10	8	12.5	9.8
6	Moscow	1015.0	NW	2	8	3.6	2.6	1013.2	W	2	8	8.6	-0.6
7	Kiev	1020.7	N	6	8	5.8	2.9	1020.9	NNW	6	6	13.8	-3.5
8	Warsaw	1024.1	W	6	8	10.1	6.3	1022.7	W	10	7	14.7	9.2
9	Berlin	1025.7	SW	4	-	10.6	7.0	1022.6	SSW	2	-	20.0	7.0
10	De Bilt	1023.2	E	6	0	10.2	5.1	1017.4	E	10	0	21.8	7.1
11	Dublin	1012.6	SSE	10	1	14.1	11.3	1005.9	SSE	17	6	18.2	9.9
12	Cork	1008.1	ESE	16	7	14.7	12.1	1001.6	SE	17	8	15.7	15.3
13	Sofia	1026.0	-	0	0	8.0	2.1	1024.7	NW	4	2	17.5	-0.5
14	Belgrade	1027.8	SE	2	0	9.6	4.2	1026.8	NNE	6	0	19.4	2.8
15	Budapest	1028.0	NNE	2	-	7.5	2.8	1026.7	WSW	4	-	18.8	3.4
16	Prague	1028.2	-	0	-	5.5	3.2	1023.0	SE	4	0	19.0	4.9
17	Munich	1025.7	E	4	0	6.6	2.7	1019.6	E	6	0	18.5	5.6
18	Strasbourg	1022.9	NW	3	-	7.2	3.1	1018.3	ENE	5	-	21.0	6.9
19	Paris	1017.4	ENE	3	0	14.3	1.2	1012.5	E	8	0	26.0	12.1
20	Jersey	1013.0	ESE	16	0	16.6	6.4	1008.1	SE	17	1	22.5	14.9
21	Milan	1025.9	ENE	5	-	15.4	8.3	1024.3	SSW	5	-	21.1	6.5
22	Marseille	1020.0	ESE	3	-	19.2	12.0	1016.7	E	21	8	20.1	14.5
23	Bordeaux	1012.6	SE	10	-	21.4	15.5	1010.1	SE	7	7	27.9	15.5
24	Rome	1021.5	ENE	4	0	16.5	9.0	1022.0	WSW	8	6	24.7	16.9
25	Ajaccio	1020.1	NNE	7	-	18.1	15.4	1016.0	NE	8	7	25.0	18.4
26	Barcelona	1016.7	ENE	12	7	22.6	19.6	1013.2	ESE	12	8	21.1	19.7
27	Majorca	1014.3	ENE	7	4	23.4	20.5	1011.1	E	3	5	29.2	22.1
28	Madrid	1013.8	N	6	7	16.8	15.3	1012.4	SSW	8	8	20.9	14.2
29	Lisbon	1011.5	-	-	-	19.0	18.6	1010.8	-	-	-	22.4	19.7
30	Athens	1020.1	N	4	-	19.8	10.0	1022.2	NNW	7	-	24.1	4.4
31	Malta	1019.6	ESE	7	3	24.4	21.4	1021.0	SSE	17	3	27.7	20.0
32	Gibraltar	1014.6	S	5	8	22.8	19.7	1015.0	SSW	8	7	23.0	18.5

Daily Weather Summary for Saturday 21 September 2019

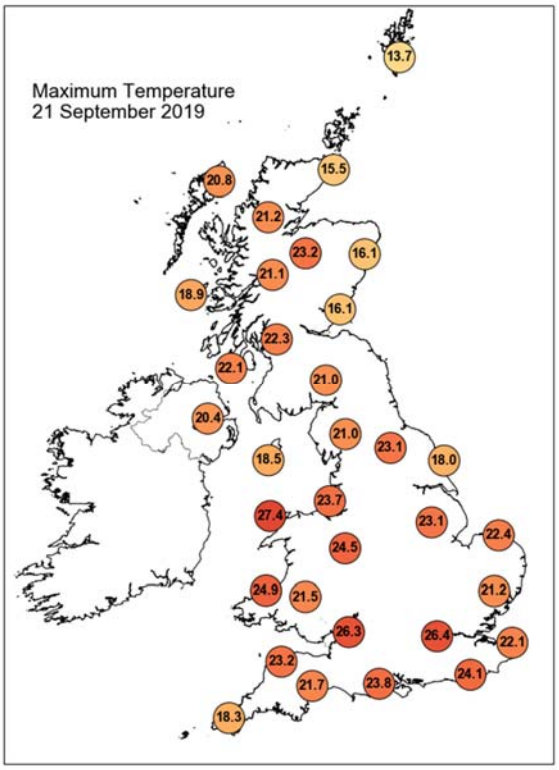

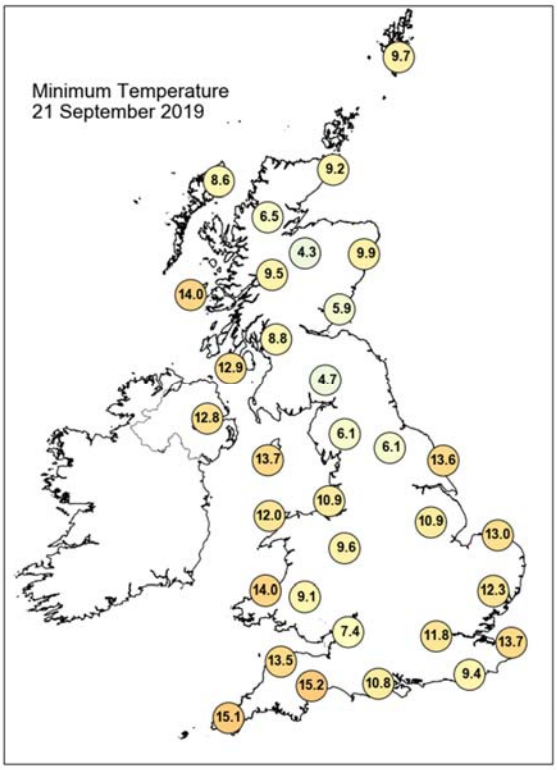

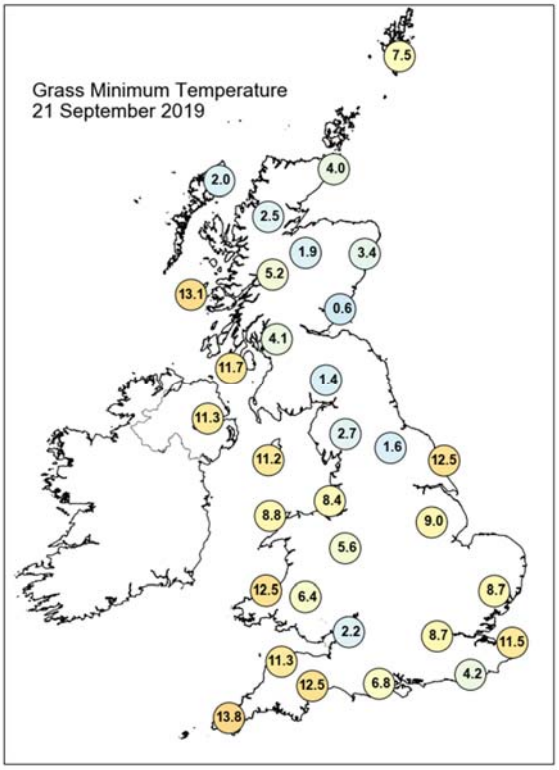

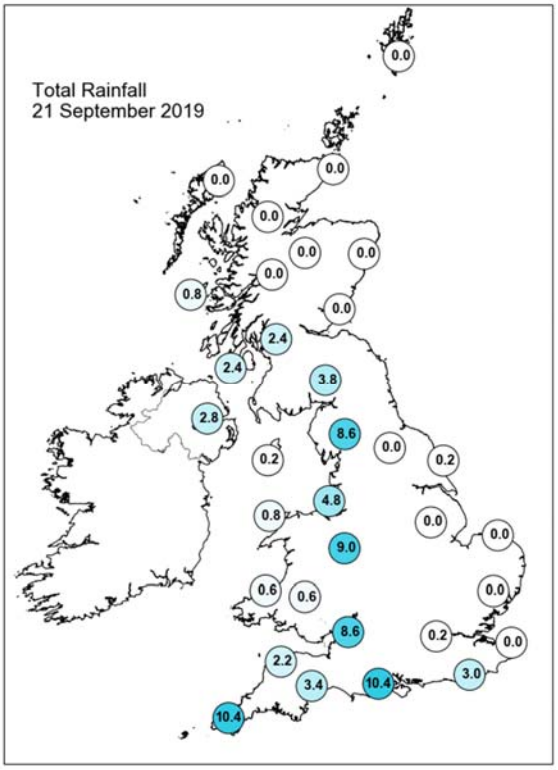

Daily Weather Summary for Saturday 21 September 2019

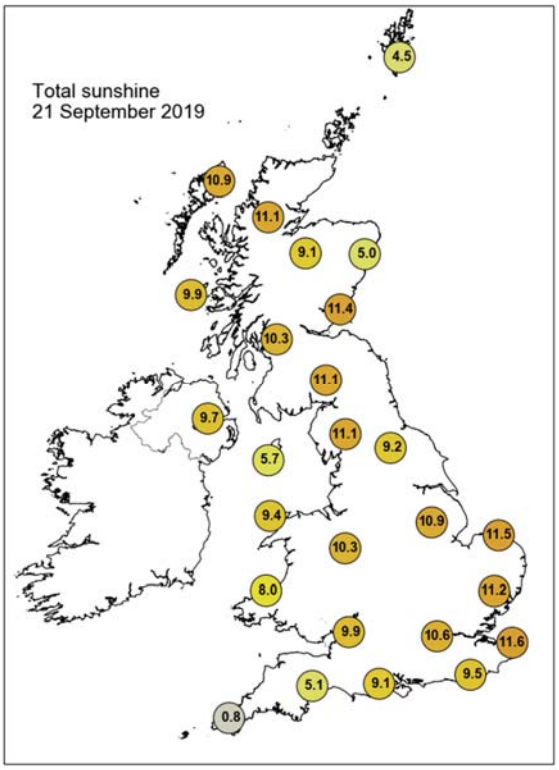

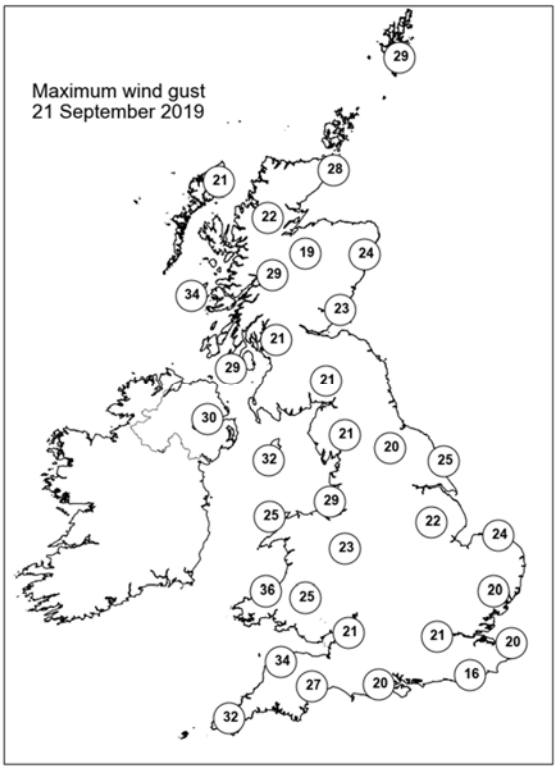

None of the selected stations observed a day of sleet or snow falling or non-zero snow depth at 0900 UTC.

Daily Weather Summary for Sunday 22 September 2019

This day's summary created 29/09/2019 03:00

Summary of the UK Weather for Sunday 22 September 2019

Heavy showers spread northwards across western areas overnight, some were thundery. More prolonged, heavier rain arrived into the west and southwest towards dawn. It was a very mild night for many, and breezy too. Under the clearest skies in Scotland though, there was a patchy frost.

The band of heavy, thundery showers moved into northern England and southwestern Scotland though the morning. Bands of heavy rain moved across the southwest, Wales and Northern Ireland. The systems were slow moving, swirling around low pressure to the southwest. Some brighter skies developed in the southwest during the afternoon as the rain slowly moved northeastwards. Eastern Scotland and East Anglia held on to the best of the sunshine, although once the band of rain moved across to the east coast, there were isolated thunderstorms around The Wash. The showers in the southwest extended into Wales and became heavy by the mid afternoon.

Daily Extremes

Highest Maximum	**27.7°C** Weybourne (Norfolk, 21mAMSL)
Lowest Maximum	**12.1°C** Lerwick (Shetland, 82mAMSL)
Highest Minimum	**17.8°C** Porthmadog (Gwynedd, 7mAMSL)
Lowest Minimum	**0.7°C** Braemar No 2 (Aberdeenshire, 327mAMSL)
Lowest Grass Minimum	**-1.5°C** Altnaharra No 2 (Sutherland, 81mAMSL)
Most Rainfall	**29.4mm** Font Resr P Sta (Northumberland, 171mAMSL)
Most Sunshine	**7.7hr** Strathy East (Sutherland, 68mAMSL)
Highest Gust	**33Kt 38mph** Marham (Norfolk, 21mAMSL)
Highest Gust (mountain)	**61Kt 70mph** Cairngorm Summit (Inverness-shire, 1237mAMSL)
Greatest Snow Depth at 0900 UTC	No non-zero values

mAMSL refers to station elevation in metres above mean sea level

Daily Weather Summary for Sunday 22 September 2019

North Atlantic and Europe analysis charts and satellite images at 0000 UTC

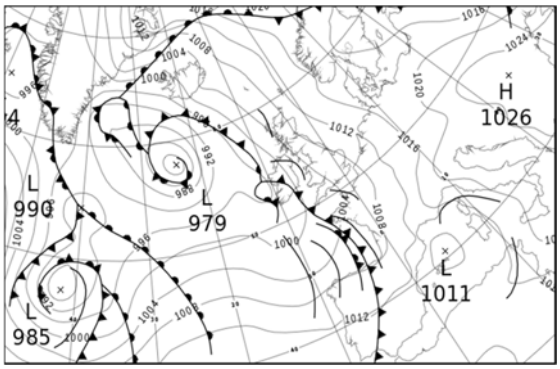



North Atlantic and Europe analysis charts and satellite images at 1200 UTC

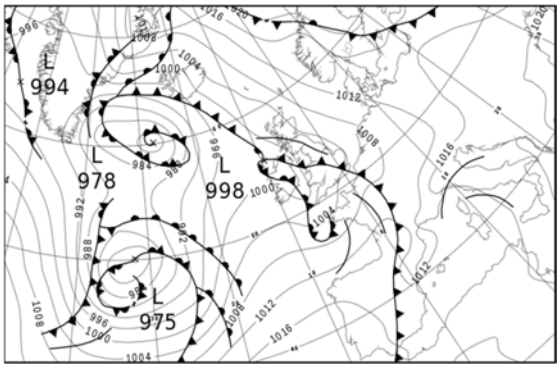



All satellite imagery copyright Met Office and EUMETSAT (European Organisation for the Exploitation of Meteorological Satellites). These show infra-red images from the geostationary MSG satellite. The rainfall rates are derived from both rain-radar and satellite data.

Daily Weather Summary for Sunday 22 September 2019

UK satellite and rain-radar precipitation rates at (L) 0000 and (R) 1200 UTC



UK wind speed and direction at (L) 0000 and (R) 1200 UTC

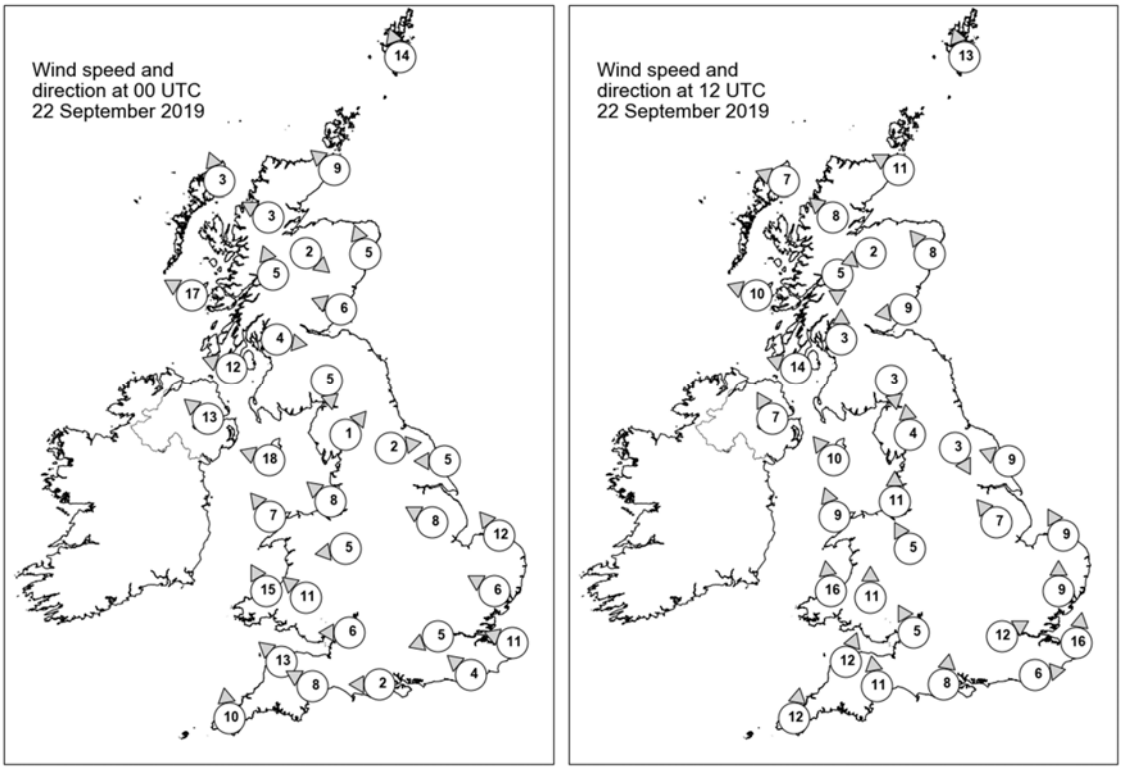

Daily Weather Summary for Sunday 22 September 2019

Selected UK readings at (L) 0000 and (R) 1200 UTC

STATIONS		0000 UTC						1200 UTC					
NO	SITE	PRESS	WDIR	WSPD	CLOUD	TEMP	TDEW	PRESS	WDIR	WSPD	CLOUD	TEMP	TDEW
1	Lerwick	1011.7	SSE	14	8	11.4	11.2	1009.3	SSE	13	8	10.8	10.7
2	Wick	1008.6	SE	9	1	12.6	11.5	1004.9	ESE	11	8	14.7	13.5
3	Stornoway	1004.3	SSE	3	1	14.0	10.7	1001.2	ESE	7	7	16.6	12.6
4	Loch Glascarnoch	1007.1	ESE	3	0	8.4	6.7	1002.4	SE	8	1	18.5	9.7
5	Aviemore	-	NW	2	0	6.1	5.3	-	ENE	2	7	-	13.2
6	Dyce	1009.3	SSE	5	8	12.2	11.3	1004.8	SE	8	0	17.2	14.1
7	Tulloch Bridge	1007.5	SSE	5	0	12.2	8.6	1003.0	N	5	8	17.1	12.6
8	Tiree	1002.4	ESE	17	8	16.5	11.8	999.8	ESE	10	7	16.2	13.3
9	Leuchars	1007.8	ESE	6	8	13.0	12.5	1004.0	E	9	8	14.8	13.6
10	Bishopton	1006.2	W	4	3	11.2	10.1	1001.9	S	3	7	14.3	13.7
11	Machrihanish	1003.1	ESE	12	8	17.1	10.9	999.6	ESE	14	7	16.6	14.1
12	Boulmer	-	-	-	-	-	-	-	-	-	-	-	-
13	Eskdalemuir	1007.5	N	5	1	10.7	9.5	1003.0	N	3	7	14.2	13.5
14	Aldergrove	1002.1	SE	13	8	16.1	13.3	999.4	SSE	7	8	16.9	14.9
15	Shap	1007.3	SW	1	0	9.1	8.9	1001.8	S	4	8	16.0	14.9
16	Leeming	1008.0	W	2	0	9.0	7.5	1002.6	NNW	3	7	16.8	14.1
17	Ronaldsway	1003.5	ESE	18	8	16.3	12.8	1000.0	SE	10	8	16.1	15.6
18	Bridlington	1008.2	E	5	0	14.1	13.5	1002.7	ESE	9	3	17.9	13.9
19	Crosby	1004.7	SE	8	8	17.9	10.1	1001.2	S	11	8	17.3	15.7
20	Valley	1002.5	SE	7	8	20.3	-	1000.2	SSE	9	8	17.3	15.8
21	Waddington	1007.4	ESE	8	0	13.2	10.8	1002.6	SE	7	8	18.9	15.9
22	Shawbury	1005.1	E	5	8	16.7	11.1	1001.3	SSE	5	8	17.5	16.2
23	Weybourne	1008.2	SE	12	0	16.9	11.5	1002.7	SSE	9	0	25.9	14.8
24	Bedford	-	-	-	-	-	-	-	-	-	-	-	-
25	Aberporth	1001.6	SSE	15	8	17.9	14.8	999.9	S	16	8	17.3	14.7
26	Sennybridge	1003.7	SE	11	8	16.2	12.7	1001.0	S	11	7	16.6	13.7
27	Wattisham	1007.6	ESE	6	0	16.8	13.4	1003.0	S	9	4	21.7	15.4
28	Almondsbury	1003.8	E	6	8	18.3	12.4	1002.2	SSE	5	8	17.4	15.3
29	Heathrow	1005.9	ENE	5	7	18.0	13.0	1003.5	WSW	12	8	16.6	15.6
30	Manston	1007.4	ESE	11	0	18.2	13.6	1004.2	S	16	4	22.0	15.3
31	Chivenor	1002.0	SE	13	3	17.6	15.2	1001.1	SSW	12	3	19.7	12.8
32	Exeter	1002.5	ESE	8	7	19.0	16.1	1001.8	S	11	6	19.0	15.0
33	Herstmonceux	1006.4	SE	4	7	19.3	14.2	1004.6	W	6	8	17.3	14.3
34	Hurn	1004.0	E	2	8	17.8	15.4	1003.5	S	8	7	17.6	16.0
35	Camborne	1001.0	S	10	8	16.4	15.9	1000.6	S	12	6	17.2	14.0

Daily Weather Summary for Sunday 22 September 2019

Selected European readings at (L) 0000 and (R) 1200 UTC

STATIONS		0000 UTC						1200 UTC					
NO	SITE	PRESS	WDIR	WSPD	CLOUD	TEMP	TDEW	PRESS	WDIR	WSPD	CLOUD	TEMP	TDEW
1	Murmansk	1010.4	NNW	10	6	2.3	1.3	1014.6	N	10	7	4.4	2.7
2	Helsinki	1011.6	NNW	10	4	5.1	5.0	1017.4	NNW	12	4	9.7	0.3
3	Stockholm	1014.5	-	0	-	7.9	7.6	1020.3	ENE	8	-	9.6	5.8
4	Oslo	1016.2	NE	4	-	8.1	7.5	1016.2	E	8	-	17.9	9.5
5	Reykjavik	997.1	E	7	8	13.3	7.8	994.6	E	11	8	15.0	10.4
6	Moscow	1001.6	S	2	8	5.1	4.2	1001.2	NNW	6	6	5.8	1.3
7	Kiev	1015.0	WNW	10	8	12.1	10.4	1014.5	N	6	6	16.6	7.0
8	Warsaw	1021.0	-	0	0	6.3	5.9	1016.8	W	6	0	20.1	9.7
9	Berlin	1018.6	E	2	-	9.7	7.7	1013.7	ESE	8	-	23.9	6.4
10	De Bilt	1011.6	SE	8	0	15.8	5.9	1006.8	SE	10	8	23.9	13.0
11	Dublin	1001.2	SSE	10	7	16.1	15.3	999.1	E	6	7	16.4	16.0
12	Cork	998.7	S	8	8	14.7	14.6	1000.1	WNW	14	7	15.9	11.9
13	Sofia	1026.5	SE	4	0	8.0	2.7	1019.6	ENE	2	0	20.1	6.3
14	Belgrade	1023.2	SE	2	0	11.7	2.0	1017.6	SSW	4	0	26.0	4.2
15	Budapest	1024.3	NNE	4	-	7.3	3.9	1018.7	SE	6	-	21.3	3.0
16	Prague	1020.2	N	2	-	9.0	4.7	1013.3	E	6	1	20.6	5.2
17	Munich	1016.0	E	4	7	9.3	7.1	1011.5	ENE	4	8	17.3	10.4
18	Strasbourg	1014.0	SW	2	-	9.5	7.1	1010.3	S	2	8	21.1	12.2
19	Paris	1007.7	SSE	5	7	19.8	12.1	1008.8	WSW	12	8	16.3	14.3
20	Jersey	1003.4	SE	13	7	18.8	16.1	1004.5	S	16	1	19.1	14.9
21	Milan	1021.3	NW	3	-	17.4	10.7	1018.1	E	3	-	19.4	11.7
22	Marseille	1013.5	ESE	11	-	19.6	15.3	1012.2	E	7	8	25.1	17.6
23	Bordeaux	1007.1	SE	10	6	20.2	16.8	1013.0	W	14	-	20.9	12.6
24	Rome	1019.6	E	6	5	20.9	14.7	1017.4	SE	8	7	20.5	17.3
25	Ajaccio	1015.5	NNE	5	7	19.8	16.6	1011.6	S	8	7	29.9	19.0
26	Barcelona	1012.9	N	6	7	20.0	17.8	1011.4	SW	13	3	25.8	21.3
27	Majorca	1011.6	NE	2	7	23.0	21.1	1012.7	SSW	12	4	28.6	21.4
28	Madrid	1011.8	SE	4	8	18.2	16.5	1012.7	WSW	12	8	21.6	9.6
29	Lisbon	1014.0	-	-	-	16.4	16.2	1017.9	-	-	-	22.7	14.3
30	Athens	1022.7	N	1	-	17.4	6.6	1020.2	NNW	5	1	25.8	8.6
31	Malta	1021.4	SE	9	1	23.4	20.0	1018.3	S	13	6	27.2	20.4
32	Gibraltar	1015.1	W	10	8	22.2	17.1	1016.9	W	11	7	23.5	18.4

Daily Weather Summary for Sunday 22 September 2019

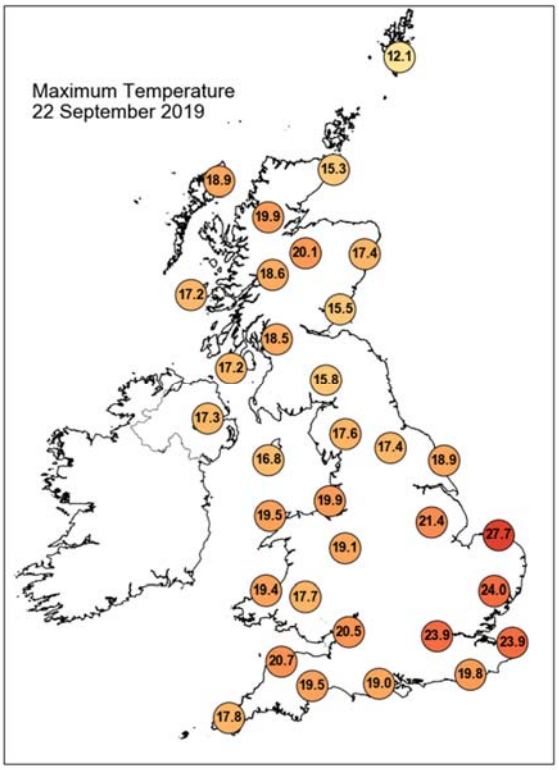

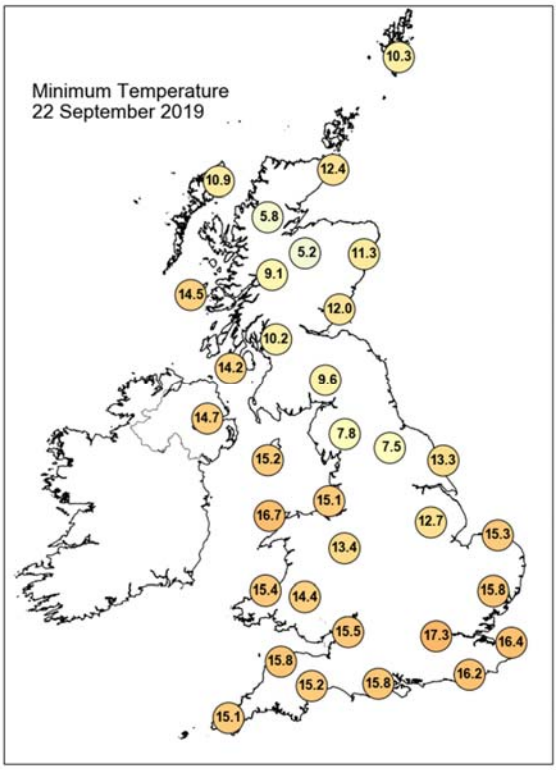

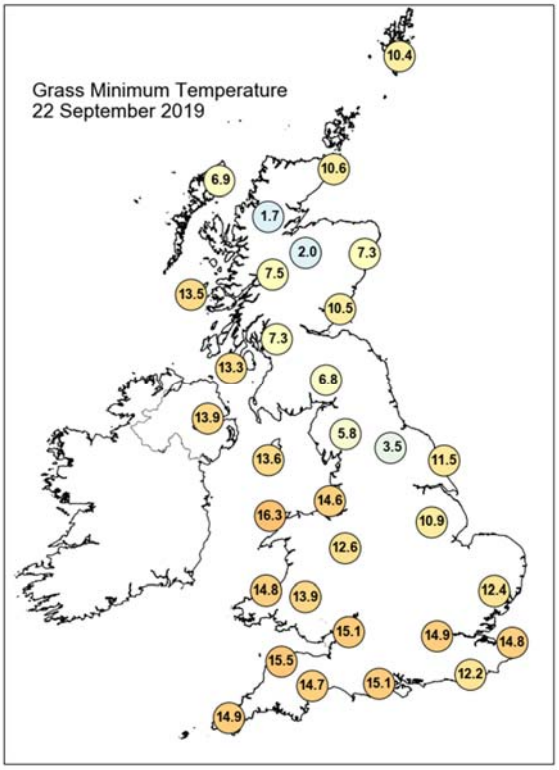

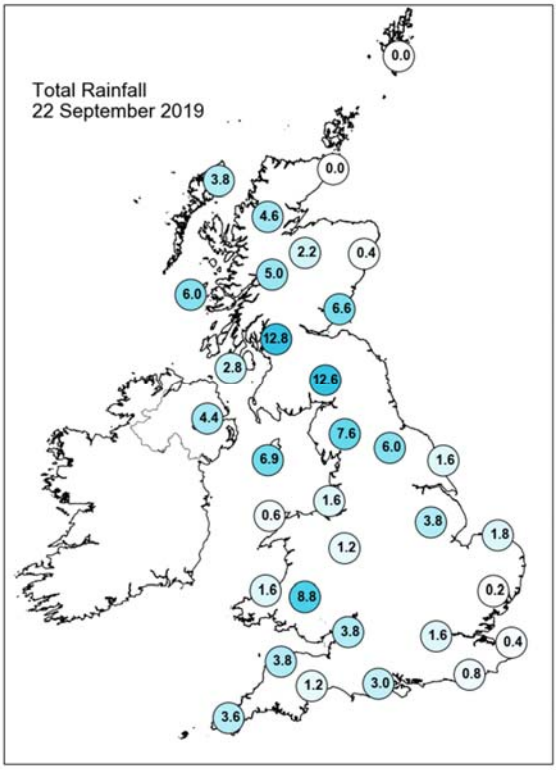

Daily Weather Summary for Sunday 22 September 2019

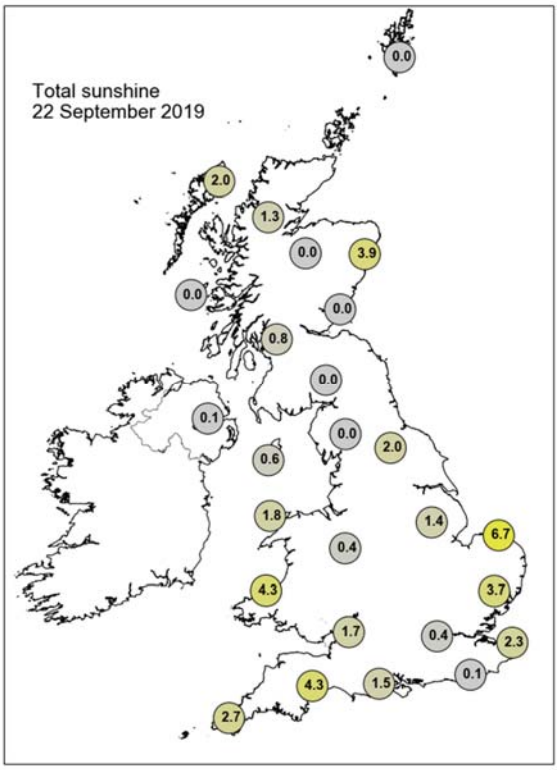

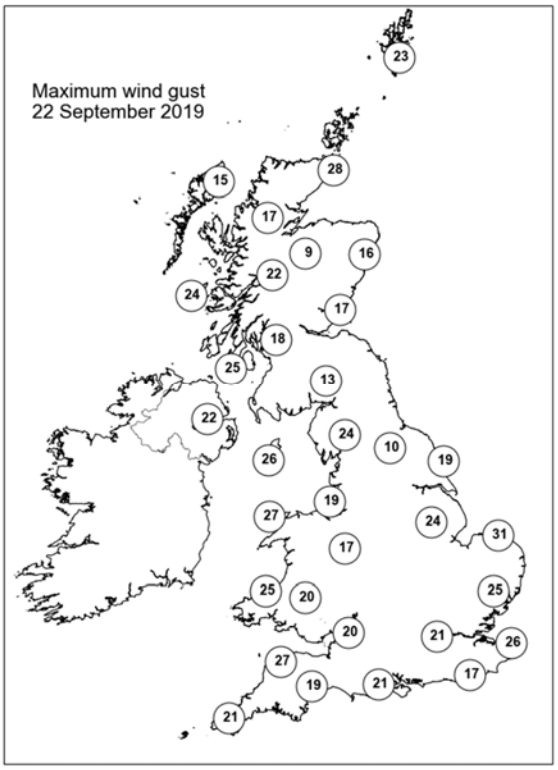

None of the selected stations observed a day of sleet or snow falling or non-zero snow depth at 0900 UTC.

Daily Weather Summary for Monday 23 September 2019

This day's summary created 01/10/2019 14:47

Summary of the UK Weather for Monday 23 September 2019

Cloud and rain across northern England continued to drift its way northwards overnight, affecting central and northern Scotland by dawn. There were clear spells elsewhere but with a scattering of showers, particularly across Northern Ireland. Despite the breaks in the cloud, it was not a particularly cold night anywhere. Cloud and rain gradually became confined to the far north of Scotland and mainly affecting Shetland during Monday morning. Elsewhere across Scotland there was a spell of mainly bright and rather warm weather for many areas before cloud and further outbreaks of rain, heavy at times, arrived from the southwest, accompanied by strengthening winds. The wet and windy weather gradually moved north-eastwards into southern and central parts of the UK during the course of the afternoon, and through the evening the band of rain reached southern Scotland and much of eastern England. Meanwhile occasional showers followed across parts of Wales and southwest England.

Daily Extremes

Highest Maximum	**21.5°C** Lossiemouth (Moray (in Grampian Region), 7mAMSL)
Lowest Maximum	**12.2°C** Lerwick (Shetland, 82mAMSL)
Highest Minimum	**15.4°C** Wight: St Catherines Point (Isle Of Wight, 20mAMSL)
Lowest Minimum	**7.0°C** Nettlecombe (Somerset, 96mAMSL)
Lowest Grass Minimum	**3.4°C** Tredegar, Bryn Bach Park No 2 (Gwent, 360mAMSL)
Most Rainfall	**65.8mm** Kingston Maurward (Dorset, 73mAMSL)
Most Sunshine	**6.5hr** Waddington (Lincolnshire, 68mAMSL) also Copley (Durham, 253mAMSL)
Highest Gust	**49Kt 56mph** Wight: Needles Old Battery (Isle Of Wight, 80mAMSL)
Highest Gust (mountain)	**60Kt 69mph** Cairngorm Summit (Inverness-shire, 1237mAMSL)
Greatest Snow Depth at 0900 UTC	No non-zero values

mAMSL refers to station elevation in metres above mean sea level

Daily Weather Summary for Monday 23 September 2019

North Atlantic and Europe analysis charts and satellite images at 0000 UTC

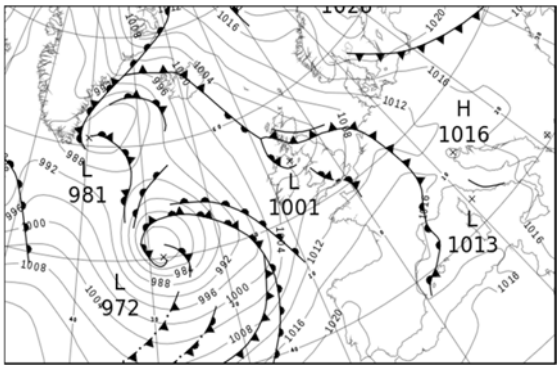



North Atlantic and Europe analysis charts and satellite images at 1200 UTC

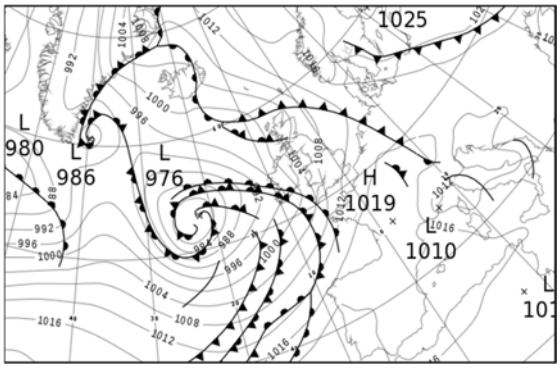



All satellite imagery copyright Met Office and EUMETSAT (European Organisation for the Exploitation of Meteorological Satellites). These show infra-red images from the geostationary MSG satellite. The rainfall rates are derived from both rain-radar and satellite data.

Daily Weather Summary for Monday 23 September 2019

UK satellite and rain-radar precipitation rates at (L) 0000 and (R) 1200 UTC



UK wind speed and direction at (L) 0000 and (R) 1200 UTC

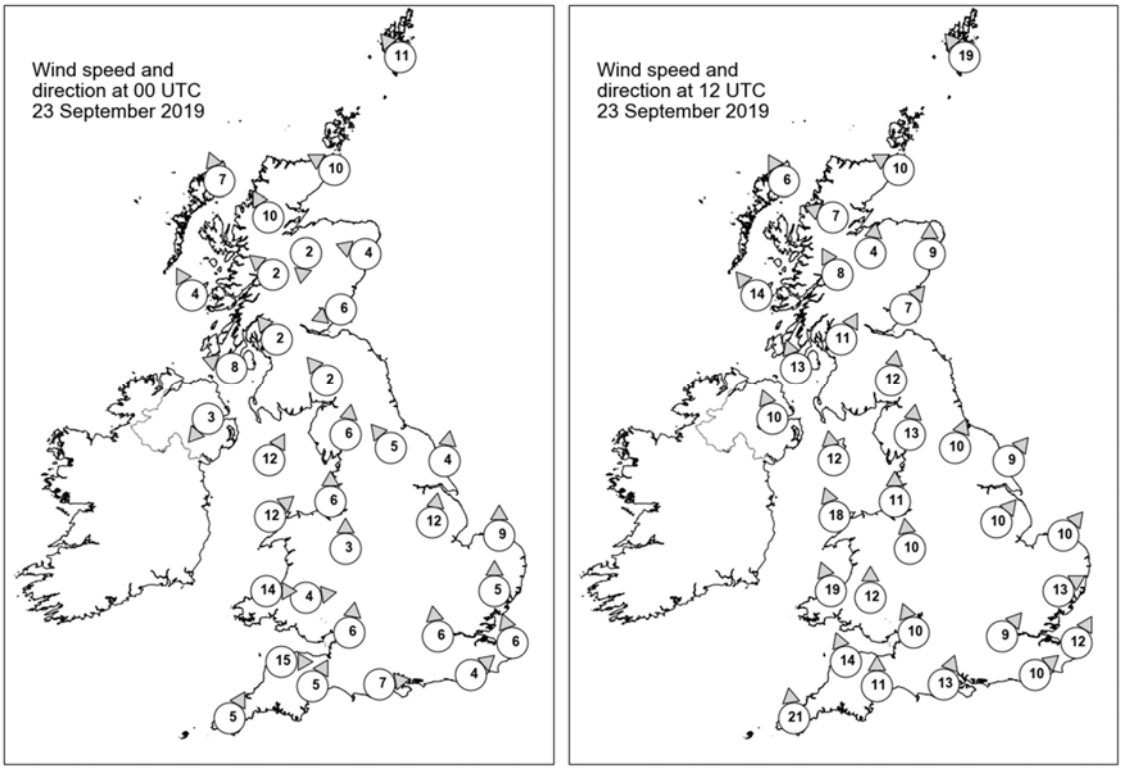

Daily Weather Summary for Monday 23 September 2019

Selected UK readings at (L) 0000 and (R) 1200 UTC

STATIONS		0000 UTC						1200 UTC					
NO	SITE	PRESS	WDIR	WSPD	CLOUD	TEMP	TDEW	PRESS	WDIR	WSPD	CLOUD	TEMP	TDEW
1	Lerwick	1009.3	SE	11	9	10.9	10.9	1008.7	SE	19	8	12.0	11.3
2	Wick	1004.5	ESE	10	8	13.1	12.7	1003.2	ESE	10	9	13.5	13.5
3	Stornoway	1001.3	SSE	7	8	15.0	13.8	1001.2	SSE	6	8	14.7	14.6
4	Loch Glascarnoch	1002.4	SSE	10	6	14.5	12.1	1001.8	ESE	7	4	16.8	13.5
5	Aviemore	-	N	2	8	13.2	11.7	1002.8	S	4	7	18.6	11.0
6	Dyce	1003.7	ESE	4	8	13.4	12.8	1004.5	S	9	7	17.6	14.8
7	Tulloch Bridge	1002.9	SE	2	8	14.1	13.9	1003.2	SSE	8	4	16.1	11.1
8	Tiree	1001.6	SSE	4	8	14.2	14.0	1000.8	SE	14	8	14.3	13.9
9	Leuchars	1002.8	ENE	6	8	13.6	13.6	1004.9	SW	7	8	16.8	12.4
10	Bishopton	1002.5	SE	2	8	14.2	14.0	1004.4	SSW	11	8	14.6	10.7
11	Machrihanish	1001.8	ESE	8	8	14.5	14.2	1003.4	SSE	13	6	15.0	12.3
12	Boulmer	-	-	-	-	-	-	-	-	-	-	-	-
13	Eskdalemuir	1003.0	SE	2	8	13.2	13.1	1005.9	S	12	5	14.4	10.2
14	Aldergrove	1001.0	NE	3	7	14.4	13.4	1002.6	SSE	10	4	16.5	10.9
15	Shap	1003.7	S	6	8	13.3	12.5	1007.0	S	13	6	14.2	9.8
16	Leeming	1003.9	SE	5	8	14.3	13.8	1007.7	SSW	10	4	17.6	10.3
17	Ronaldsway	1002.7	SSW	12	8	14.3	13.7	1005.1	S	12	7	16.3	12.6
18	Bridlington	1004.5	S	4	7	15.0	14.5	1008.1	SW	9	5	18.6	12.7
19	Crosby	1004.0	S	6	4	14.9	14.2	1007.2	S	11	7	16.2	10.7
20	Valley	1004.1	SW	12	8	14.9	12.9	1004.9	SSE	18	7	16.5	12.5
21	Waddington	1005.6	S	12	1	14.1	13.3	1009.3	SW	10	5	17.4	10.9
22	Shawbury	1004.6	S	3	7	13.9	12.7	1007.9	S	10	7	16.2	11.4
23	Weybourne	1006.8	S	9	7	14.4	13.6	1010.5	SW	10	2	20.0	11.3
24	Bedford	-	-	-	-	-	-	-	-	-	-	-	-
25	Aberporth	1005.9	W	14	4	14.0	11.4	1004.4	SSE	19	8	15.2	12.5
26	Sennybridge	1006.3	W	4	8	12.6	12.3	1007.3	S	12	7	14.4	10.9
27	Wattisham	1007.6	S	5	3	14.1	13.3	1011.3	WSW	13	3	19.0	8.0
28	Almondsbury	1006.5	S	6	7	14.1	13.4	1008.7	SSE	10	7	17.4	10.9
29	Heathrow	1007.2	S	6	6	14.1	12.6	1011.2	SW	9	7	19.0	12.5
30	Manston	1008.5	SSE	6	0	15.6	13.9	1012.8	SSW	12	7	18.5	11.1
31	Chivenor	1007.6	W	15	7	15.2	11.8	1006.3	SSE	14	7	15.3	13.0
32	Exeter	1008.1	SSW	5	0	12.6	10.8	1008.3	S	11	8	15.1	13.8
33	Herstmonceux	1008.4	SW	4	6	14.6	13.2	1012.8	SW	10	6	17.7	13.6
34	Hurn	1007.7	W	7	6	14.5	13.4	1010.6	SSW	13	8	17.7	13.9
35	Camborne	1009.0	SSW	5	4	12.3	11.5	1003.9	S	21	8	14.9	14.5

Daily Weather Summary for Monday 23 September 2019

Selected European readings at (L) 0000 and (R) 1200 UTC

STATIONS		0000 UTC						1200 UTC					
NO	SITE	PRESS	WDIR	WSPD	CLOUD	TEMP	TDEW	PRESS	WDIR	WSPD	CLOUD	TEMP	TDEW
1	Murmansk	1015.2	NNW	12	6	3.3	1.6	1015.2	NNW	10	4	3.5	1.9
2	Helsinki	1023.0	NNW	6	1	1.5	0.9	1022.5	N	8	7	9.3	1.1
3	Stockholm	1024.5	-	0	-	0.9	0.8	1023.8	SE	6	-	11.7	0.8
4	Oslo	1022.1	NE	4	-	10.0	6.2	1021.5	E	2	7	10.5	6.5
5	Reykjavik	997.4	ESE	16	8	11.2	8.6	1002.6	ESE	8	5	13.1	8.1
6	Moscow	1010.7	NW	4	6	4.0	0.7	1014.6	NW	6	7	7.6	-2.8
7	Kiev	1016.3	ENE	4	8	9.1	6.1	1020.0	E	6	2	12.2	-3.2
8	Warsaw	1016.4	-	0	0	9.2	8.1	1018.7	E	10	4	14.7	10.0
9	Berlin	1012.6	E	2	-	11.3	8.3	1013.4	SE	10	-	22.3	5.4
10	De Bilt	1010.6	SW	6	8	16.1	15.3	1013.8	SW	8	7	18.7	13.6
11	Dublin	1003.4	WSW	8	7	12.0	10.6	1002.1	SE	14	8	14.8	13.5
12	Cork	1006.1	SW	6	1	8.4	7.9	996.4	SSW	14	8	15.9	15.6
13	Sofia	1019.6	-	0	0	9.7	7.0	1015.0	-	0	8	17.9	10.2
14	Belgrade	1014.9	SE	4	6	19.0	6.0	1012.2	ENE	4	6	24.6	10.2
15	Budapest	1015.3	NE	2	-	14.2	3.9	1014.4	NE	6	-	16.3	7.5
16	Prague	1012.9	N	2	-	9.5	4.5	1013.4	N	2	7	17.5	7.1
17	Munich	1011.4	SSW	4	8	11.7	11.2	1017.0	W	4	8	13.3	12.2
18	Strasbourg	1014.1	SSE	2	8	15.4	14.8	1017.0	SSE	5	7	19.6	12.1
19	Paris	1013.0	S	5	0	14.1	13.1	1016.5	SW	9	2	20.0	10.4
20	Jersey	1011.2	W	15	7	15.5	12.9	1012.0	S	14	8	16.2	14.6
21	Milan	1016.3	SW	3	-	14.5	13.5	1012.4	SSW	4	-	19.6	13.2
22	Marseille	1015.1	WNW	7	7	17.7	15.3	1015.3	NW	19	-	23.3	12.6
23	Bordeaux	1017.9	SSW	5	8	14.8	13.3	1018.3	SSE	4	-	20.1	14.7
24	Rome	1013.9	ENE	10	7	19.4	18.6	1012.3	WSW	10	4	25.5	21.0
25	Ajaccio	1014.4	NE	2	8	22.8	20.5	1014.1	SW	12	-	24.7	18.4
26	Barcelona	1016.3	E	9	7	21.3	19.0	1018.6	SW	13	6	24.3	16.6
27	Majorca	1015.3	-	0	2	21.8	20.4	1018.0	E	4	5	27.6	15.9
28	Madrid	1018.9	NNW	2	2	13.6	8.6	1019.1	SSW	7	7	21.9	10.9
29	Lisbon	1020.4	-	-	-	16.7	15.0	1021.6	-	-	-	22.9	15.9
30	Athens	1018.3	ENE	3	-	19.0	12.3	1015.9	N	3	-	26.8	16.6
31	Malta	1017.8	S	8	4	24.3	22.5	1015.7	SSW	11	4	28.4	24.2
32	Gibraltar	1018.4	W	14	0	20.5	17.3	1019.3	SSW	9	3	24.7	16.6

Daily Weather Summary for Monday 23 September 2019

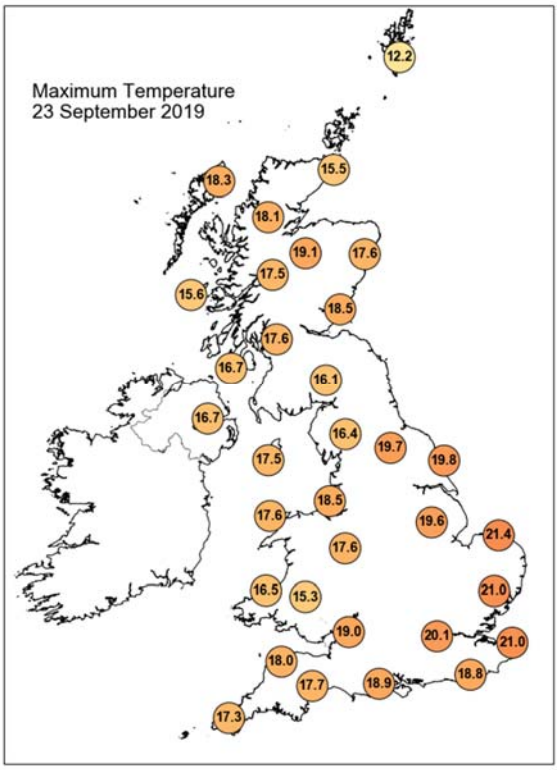

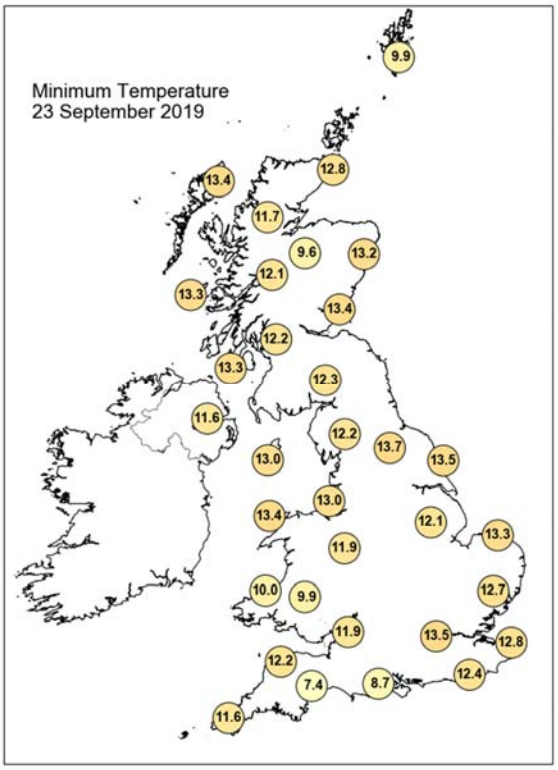

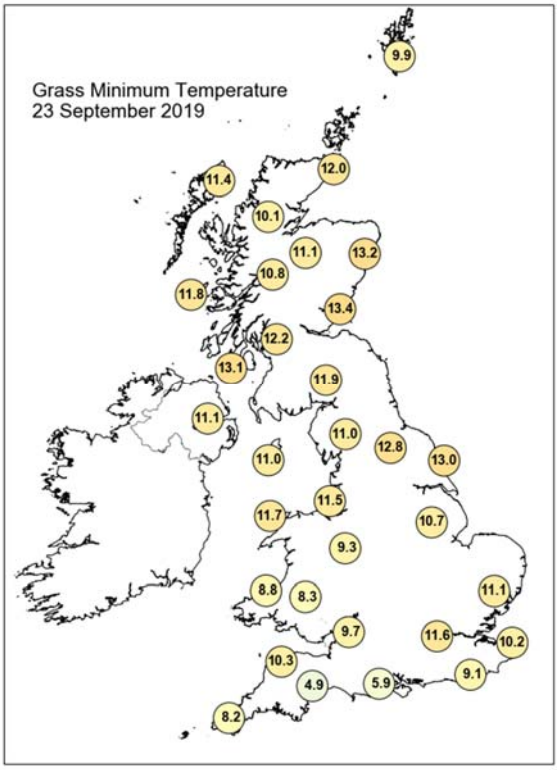

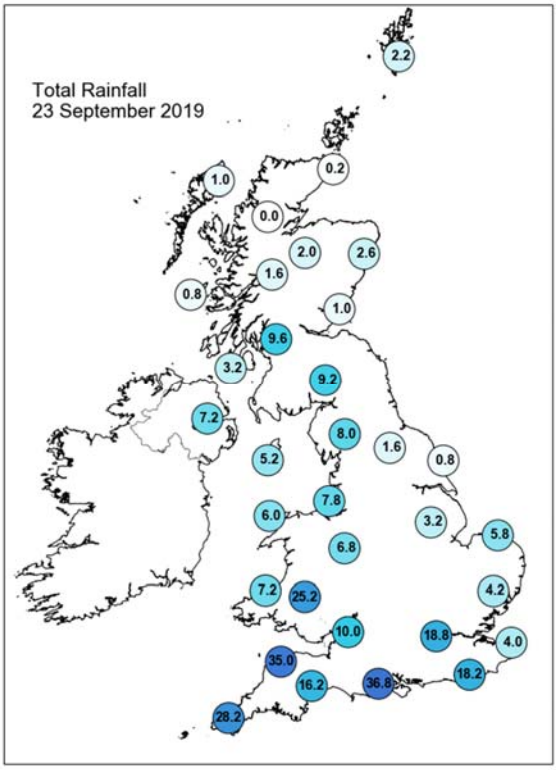

Daily Weather Summary for Monday 23 September 2019

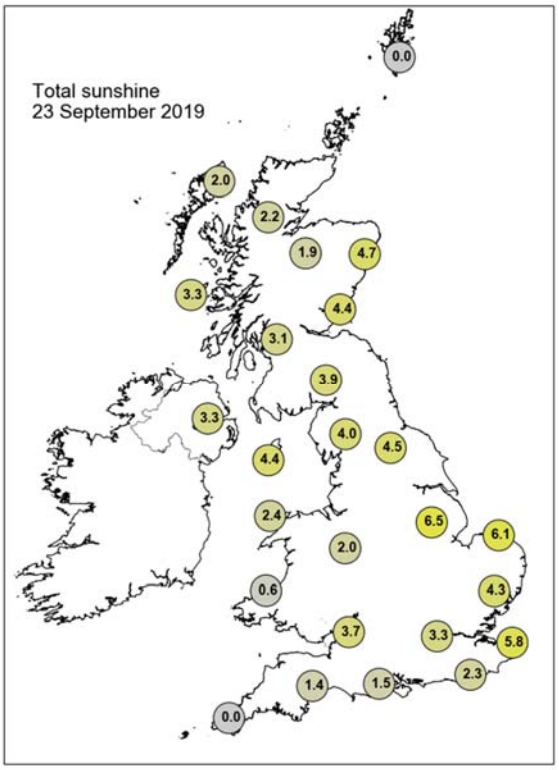

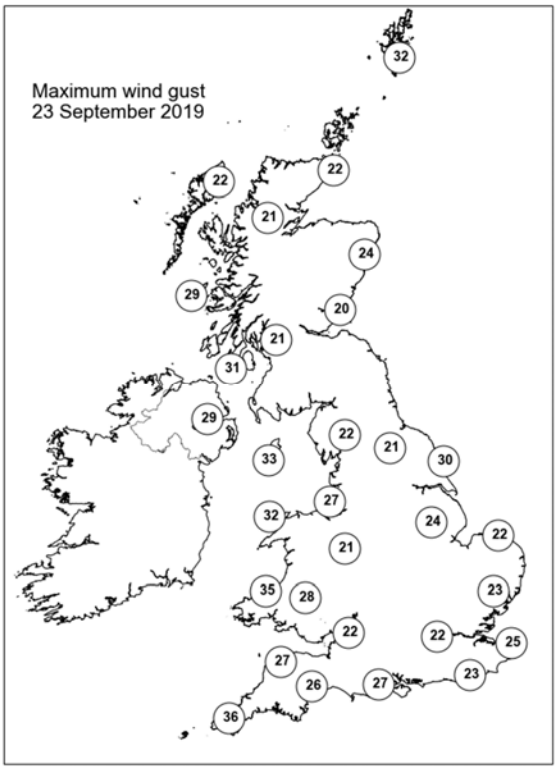

None of the selected stations observed a day of sleet or snow falling or non-zero snow depth at 0900 UTC.

Daily Weather Summary for Tuesday 24 September 2019

This day's summary created 01/10/2019 03:00

Summary of the UK Weather for Tuesday 24 September 2019

Outbreaks of rain over Northern Ireland, northern England and Scotland continued to move northeastwards during the early hours of the morning, although across Orkney and Shetland it remained dry but very misty until dawn. Across the rest of England and Wales there were some drier interludes, but heavy and occasionally thundery showers spread into southwest England and south Wales. These continued northeastwards to affect central and southern areas by the end of the night.

During the day, heavy rain continued to move northwards and eastwards, causing some localised flooding in the Midlands and in Wales. Behind the main rain band, it was breezy with showers, including some heavy and thundery showers in East Anglia. Further heavy rain moved into southwest England and south Wales later. The warmest place was in northern Scotland, where it stayed dry and bright.

Daily Extremes

Highest Maximum	**22.3°C** Kinlochewe (Ross & Cromarty, 25mAMSL)
Lowest Maximum	**12.0°C** Lerwick (Shetland, 82mAMSL)
Highest Minimum	**16.0°C** Orielton (Dyfed, 60mAMSL)
Lowest Minimum	**5.4°C** Aboyne No 2 (Aberdeenshire, 140mAMSL)
Lowest Grass Minimum	**1.7°C** Balmoral (Aberdeenshire, 283mAMSL)
Most Rainfall	**45.8mm** Copley (Durham, 253mAMSL)
Most Sunshine	**6.2hr** Preston, Cove House (Dorset, 44mAMSL)
Highest Gust	**53Kt 61mph** Wight: Needles Old Battery (Isle Of Wight, 80mAMSL)
Highest Gust (mountain)	**64Kt 74mph** Cairngorm Summit (Inverness-shire, 1237mAMSL)
Greatest Snow Depth at 0900 UTC	No non-zero values

mAMSL refers to station elevation in metres above mean sea level

Daily Weather Summary for Tuesday 24 September 2019

North Atlantic and Europe analysis charts and satellite images at 0000 UTC

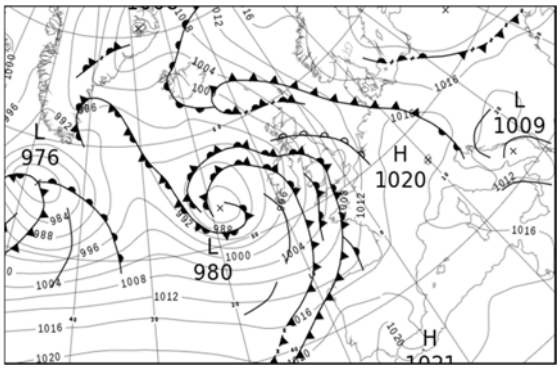

North Atlantic and Europe analysis charts and satellite images at 1200 UTC

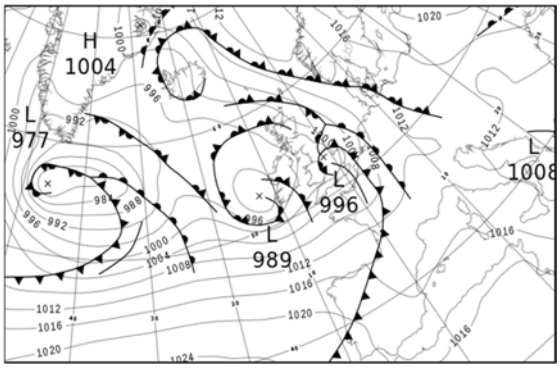



All satellite imagery copyright Met Office and EUMETSAT (European Organisation for the Exploitation of Meteorological Satellites). These show infra-red images from the geostationary MSG satellite. The rainfall rates are derived from both rain-radar and satellite data.

Daily Weather Summary for Tuesday 24 September 2019

UK satellite and rain-radar precipitation rates at (L) 0000 and (R) 1200 UTC



UK wind speed and direction at (L) 0000 and (R) 1200 UTC

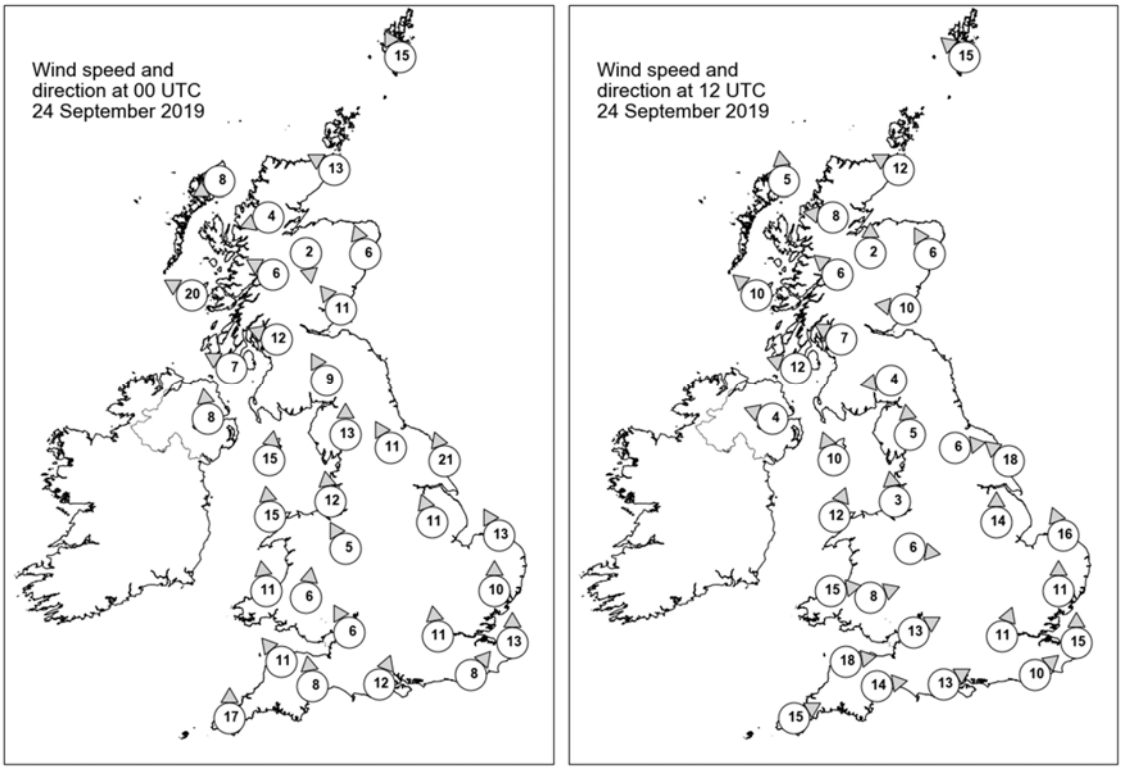

Daily Weather Summary for Tuesday 24 September 2019

Selected UK readings at (L) 0000 and (R) 1200 UTC

STATIONS		0000 UTC						1200 UTC					
NO	SITE	PRESS	WDIR	WSPD	CLOUD	TEMP	TDEW	PRESS	WDIR	WSPD	CLOUD	TEMP	TDEW
1	Lerwick	1007.6	SSE	15	9	11.7	11.7	1005.6	SE	15	8	11.5	11.5
2	Wick	1003.2	ESE	13	8	12.2	12.1	1000.0	ESE	12	8	13.4	13.4
3	Stornoway	999.8	ENE	8	0	11.8	10.5	997.5	S	5	8	15.7	13.3
4	Loch Glascarnoch	1001.6	ENE	4	7	9.7	7.0	998.1	E	8	7	17.0	11.9
5	Aviemore	1001.4	N	2	8	10.9	9.0	997.7	S	2	2	19.4	13.2
6	Dyce	1003.7	SSE	6	7	13.0	11.7	1000.0	SSE	6	8	14.1	14.0
7	Tulloch Bridge	1000.4	ESE	6	7	13.4	8.9	998.1	SE	6	8	17.4	12.7
8	Tiree	996.8	ESE	20	7	14.4	11.4	996.3	SE	10	8	15.8	14.5
9	Leuchars	1001.9	SE	11	8	13.6	12.4	998.8	E	10	7	14.9	14.0
10	Bishopton	999.0	ESE	12	8	12.7	11.9	997.0	ESE	7	8	18.3	15.8
11	Machrihanish	997.2	ESE	7	8	15.1	14.9	996.0	ESE	12	7	15.8	15.5
12	Boulmer	-	-	-	-	-	-	-	-	-	-	-	-
13	Eskdalemuir	1001.1	SSE	9	7	13.0	12.6	997.4	E	4	8	16.6	14.2
14	Aldergrove	997.0	S	8	8	15.6	14.8	995.1	ESE	4	5	17.5	13.5
15	Shap	1002.0	S	13	7	14.2	13.9	996.9	S	5	6	15.5	12.9
16	Leeming	1003.4	SSE	11	8	14.5	13.8	996.7	W	6	8	15.4	14.5
17	Ronaldsway	999.4	S	15	8	15.8	15.5	996.0	SSE	10	7	16.1	14.8
18	Bridlington	1004.9	SSE	21	8	14.6	14.2	997.4	SE	18	8	15.0	14.8
19	Crosby	1002.0	S	12	8	15.9	14.8	996.5	S	3	8	16.8	15.9
20	Valley	1000.1	S	15	8	16.4	15.6	996.9	SSW	12	7	16.7	15.1
21	Waddington	1005.3	SSE	11	8	14.2	14.1	996.1	S	14	7	17.3	16.4
22	Shawbury	1003.1	SSE	5	8	16.1	15.1	997.1	W	6	8	15.5	15.0
23	Weybourne	1007.4	SSE	13	8	15.0	14.3	999.2	SSE	16	8	16.5	15.5
24	Bedford	-	-	-	-	-	-	-	-	-	-	-	-
25	Aberporth	1000.8	S	11	8	16.2	15.7	998.5	W	15	6	17.1	13.6
26	Sennybridge	1002.7	S	6	8	14.8	13.9	998.5	WSW	8	5	16.2	14.4
27	Wattisham	1007.9	S	10	8	15.5	14.8	999.8	S	11	8	16.3	15.7
28	Almondsbury	1004.2	SSE	6	7	16.1	15.3	999.4	WSW	13	6	17.9	14.8
29	Heathrow	1006.9	S	11	8	16.4	15.7	999.6	SSW	11	4	17.9	16.0
30	Manston	1009.6	S	13	7	15.7	14.9	1002.0	S	15	7	16.3	15.3
31	Chivenor	1002.6	SE	11	7	17.3	16.3	1000.7	W	18	3	18.8	13.9
32	Exeter	1003.7	S	8	8	16.8	16.4	1000.8	W	14	4	19.7	12.5
33	Herstmonceux	1008.6	SW	8	8	16.0	15.6	1001.0	SW	10	8	17.4	16.4
34	Hurn	1005.7	SSW	12	8	17.1	16.6	1000.9	WSW	13	7	19.2	14.1
35	Camborne	1002.1	S	17	8	16.8	16.5	1002.0	WSW	15	8	16.5	13.5

Daily Weather Summary for Tuesday 24 September 2019

Selected European readings at (L) 0000 and (R) 1200 UTC

STATIONS		0000 UTC						1200 UTC					
NO	SITE	PRESS	WDIR	WSPD	CLOUD	TEMP	TDEW	PRESS	WDIR	WSPD	CLOUD	TEMP	TDEW
1	Murmansk	1013.6	NNW	10	4	2.3	0.8	1012.7	NNW	8	4	4.7	0.6
2	Helsinki	1021.3	NW	6	5	3.8	3.0	1019.3	WSW	10	7	8.6	1.7
3	Stockholm	1021.0	S	2	-	8.4	6.0	1017.6	S	4	-	12.6	4.8
4	Oslo	1018.1	NE	4	-	9.8	6.5	-	-	-	8	-	-
5	Reykjavik	998.9	SW	1	8	10.6	9.8	997.9	SE	10	7	12.3	9.3
6	Moscow	1018.1	-	0	4	1.3	-0.8	1017.7	NNW	2	8	6.3	1.2
7	Kiev	1022.1	E	2	0	4.4	-1.4	1019.2	S	4	5	14.8	-4.1
8	Warsaw	1019.4	E	6	0	6.5	5.0	1017.1	SSE	4	3	12.6	8.4
9	Berlin	1014.8	E	4	-	15.9	11.7	1013.1	SSE	4	-	16.6	13.6
10	De Bilt	1013.7	SSE	6	8	13.9	11.8	1007.1	SSE	10	8	16.8	13.4
11	Dublin	998.0	SE	6	2	15.1	13.1	995.7	SW	6	5	18.4	12.9
12	Cork	997.1	SSW	8	7	14.6	14.1	995.5	SW	14	7	15.2	14.4
13	Sofia	1013.8	-	0	8	13.7	13.0	1009.9	E	2	7	17.4	12.9
14	Belgrade	1009.4	ESE	4	5	17.7	13.8	1012.1	WSW	4	8	17.6	15.4
15	Budapest	1013.9	N	4	-	14.2	10.6	1012.6	NW	4	-	20.5	10.0
16	Prague	1015.8	N	2	-	12.6	10.6	1012.6	SW	2	6	19.2	12.6
17	Munich	1018.6	SSW	4	8	12.4	10.7	1011.4	E	8	8	18.5	9.4
18	Strasbourg	1018.5	S	3	-	11.4	10.6	1011.8	S	5	8	16.2	11.8
19	Paris	1014.3	S	7	6	15.2	12.7	1006.3	S	10	8	15.7	15.1
20	Jersey	1007.2	S	15	8	16.6	16.4	1004.9	W	19	7	17.6	15.1
21	Milan	1014.2	E	3	-	14.4	14.2	1014.1	ENE	4	-	21.6	13.3
22	Marseille	1015.5	NW	15	-	18.6	10.2	1014.5	WNW	2	-	24.7	8.6
23	Bordeaux	1015.2	SSW	4	8	17.0	15.0	1013.9	W	13	8	21.6	17.0
24	Rome	1012.3	N	2	-	18.3	11.9	1013.1	WNW	10	3	24.4	15.5
25	Ajaccio	1015.9	NE	7	8	16.5	11.4	1015.7	SW	11	-	25.6	15.9
26	Barcelona	1017.6	W	2	7	21.4	18.4	1014.2	SW	19	1	26.6	20.9
27	Majorca	1018.6	NNW	3	7	18.5	15.2	1016.6	SW	14	1	27.1	20.2
28	Madrid	1020.3	NNW	2	3	14.6	11.2	1016.5	SSW	8	0	25.0	11.0
29	Lisbon	1021.5	-	-	-	17.9	16.3	1021.2	-	-	-	21.5	19.8
30	Athens	1013.4	N	1	-	21.1	18.2	1010.6	-	0	8	21.8	20.8
31	Malta	1015.1	NNW	10	1	23.9	23.0	1014.5	NW	16	4	28.6	15.5
32	Gibraltar	1019.9	E	3	0	20.8	16.9	1019.5	S	4	1	27.2	11.6

Daily Weather Summary for Tuesday 24 September 2019

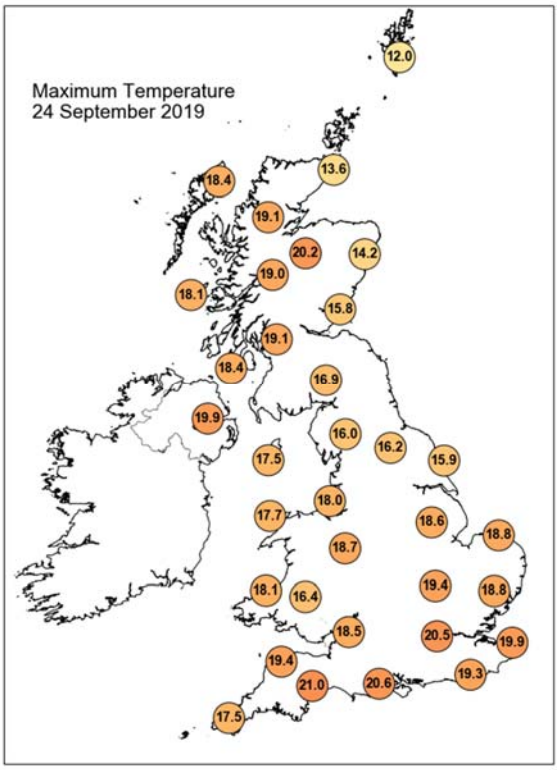

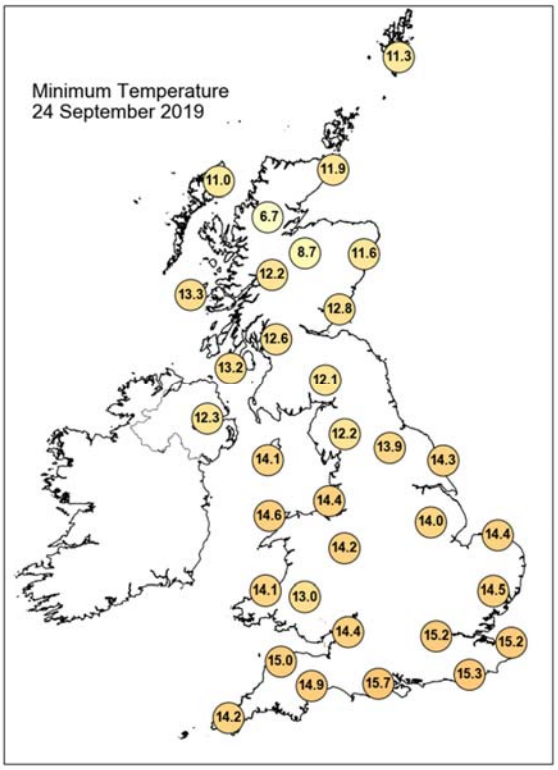

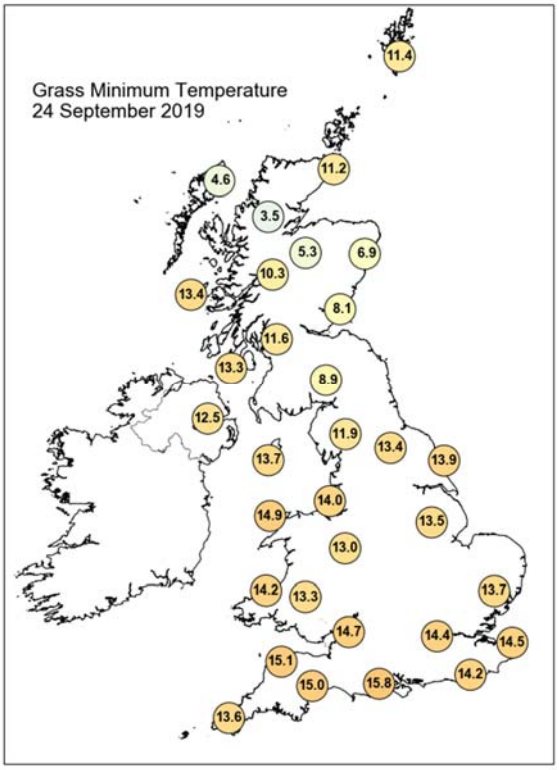

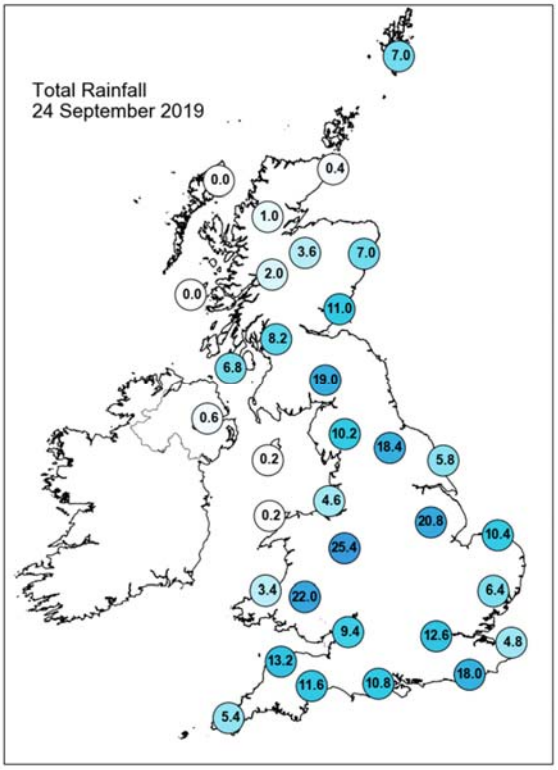

Daily Weather Summary for Tuesday 24 September 2019

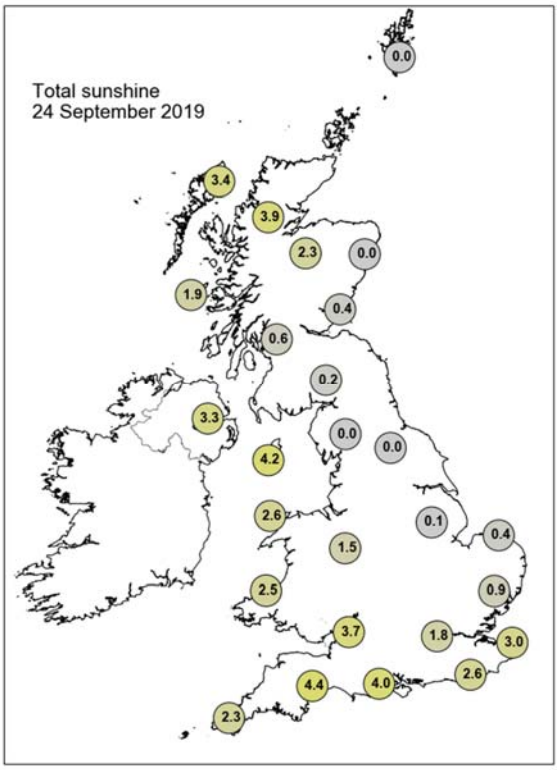

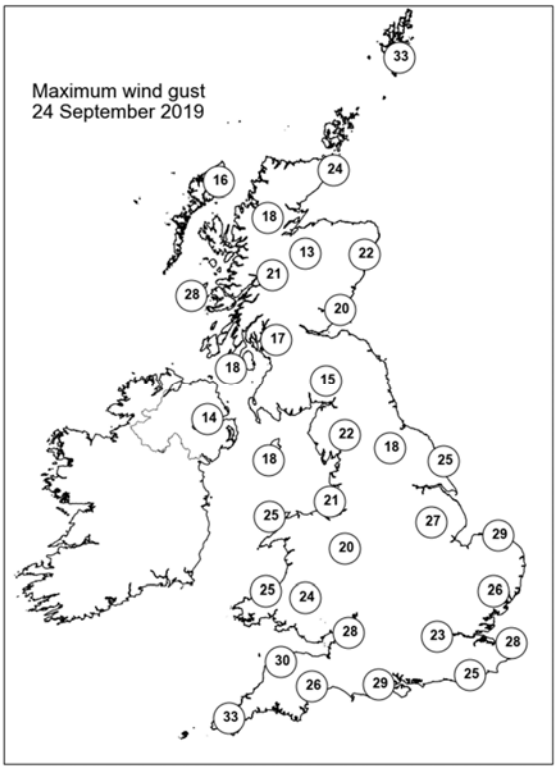

None of the selected stations observed a day of sleet or snow falling or non-zero snow depth at 0900 UTC.

Daily Weather Summary for Wednesday 25 September 2019

This day's summary created 02/10/2019 03:00

Summary of the UK Weather for Wednesday 25 September 2019

Skies were overcast for most overnight, although a few clear spells in Northern Ireland allowed some patchy fog to form. Elsewhere, the cloud brought spells of showery rain to most places overnight, with some heavy bursts in southern England and Wales where it was also breezy. The blanket of cloud kept temperatures on the mild side overnight. During the day time, there was low cloud and around to begin the day, as showers broke out across most of the UK, which brought heavy outbreaks of rain to parts of southern England and Wales. The skies turned brighter into the afternoon with a few sunny spells between the showers, which eased off into the evening. Temperatures were around average for the time of year.

Daily Extremes

Highest Maximum	**22.2°C** Heathrow (Greater London, 25mAMSL)
Lowest Maximum	**12.3°C** Lerwick (Shetland, 82mAMSL)
Highest Minimum	**16.0°C** Orielton (Dyfed, 60mAMSL)
Lowest Minimum	**5.5°C** Katesbridge (Down, 91mAMSL)
Lowest Grass Minimum	**3.2°C** Katesbridge (Down, 91mAMSL)
Most Rainfall	**21.3mm** Benmore, Younger Botanic Garden (Argyll (in Strathclyde Region), 12mAMSL)
Most Sunshine	**4.8hr** Stornoway Airport (Western Isles, 15mAMSL)
Highest Gust	**54Kt 62mph** Wight: Needles Old Battery (Isle Of Wight, 80mAMSL)
Highest Gust (mountain)	**61Kt 70mph** Cairngorm Summit (Inverness-shire, 1237mAMSL)
Greatest Snow Depth at 0900 UTC	No non-zero values

mAMSL refers to station elevation in metres above mean sea level

Daily Weather Summary for Wednesday 25 September 2019

North Atlantic and Europe analysis charts and satellite images at 0000 UTC

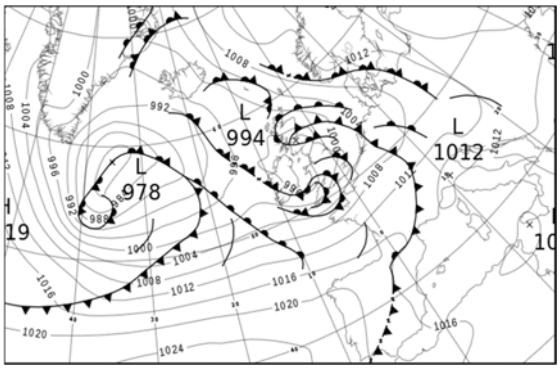



North Atlantic and Europe analysis charts and satellite images at 1200 UTC

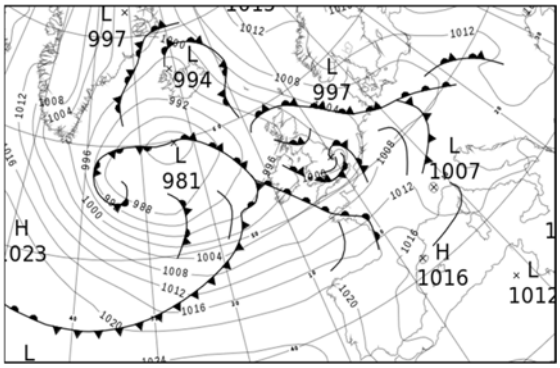



All satellite imagery copyright Met Office and EUMETSAT (European Organisation for the Exploitation of Meteorological Satellites). These show infra-red images from the geostationary MSG satellite. The rainfall rates are derived from both rain-radar and satellite data.

Daily Weather Summary for Wednesday 25 September 2019

UK satellite and rain-radar precipitation rates at (L) 0000 and (R) 1200 UTC



UK wind speed and direction at (L) 0000 and (R) 1200 UTC

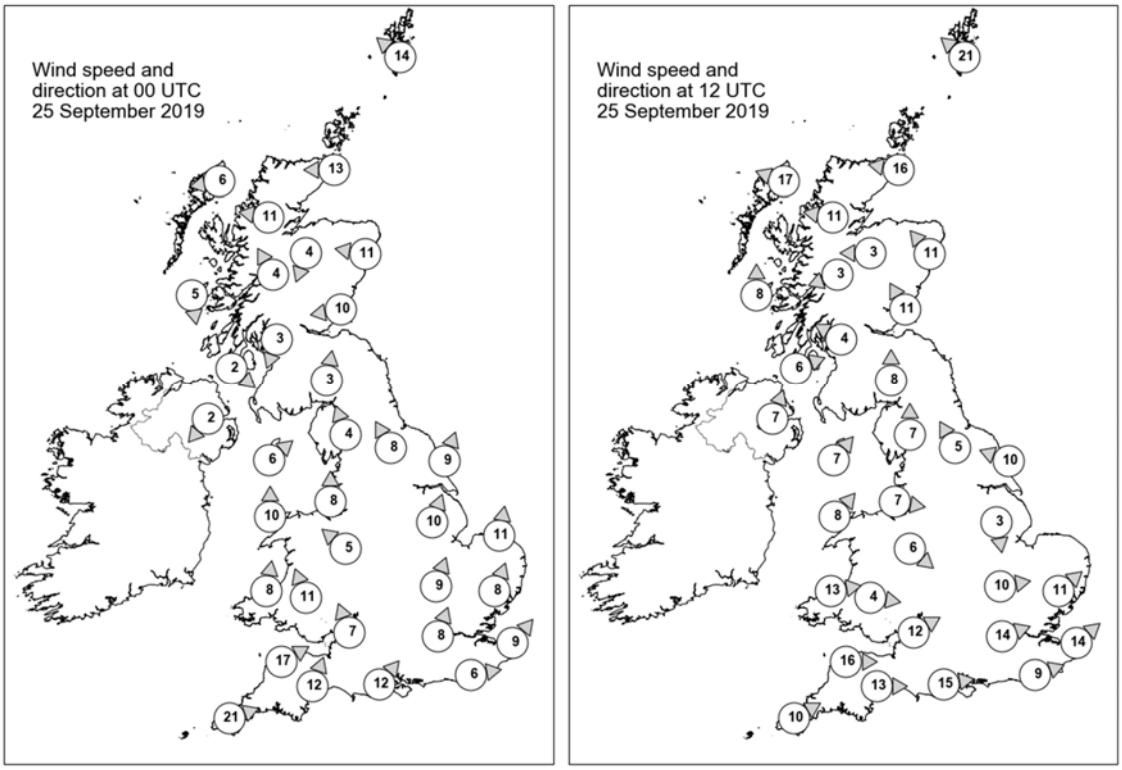

Daily Weather Summary for Wednesday 25 September 2019

Selected UK readings at (L) 0000 and (R) 1200 UTC

STATIONS		0000 UTC						1200 UTC					
NO	SITE	PRESS	WDIR	WSPD	CLOUD	TEMP	TDEW	PRESS	WDIR	WSPD	CLOUD	TEMP	TDEW
1	Lerwick	1005.0	SE	14	8	11.6	11.2	1004.9	SE	21	8	12.1	10.9
2	Wick	999.6	E	13	8	13.0	13.0	999.1	E	16	8	13.4	13.4
3	Stornoway	997.2	E	6	7	13.8	13.0	995.4	ESE	17	2	17.0	13.9
4	Loch Glascarnoch	997.7	E	11	8	13.4	12.4	996.4	E	11	7	14.6	12.0
5	Aviemore	996.8	NNE	4	7	13.6	12.9	996.1	E	3	7	16.9	12.9
6	Dyce	997.1	E	11	8	13.5	13.5	998.9	SE	11	8	13.9	13.7
7	Tulloch Bridge	996.8	SSE	4	7	13.7	12.9	996.9	ENE	3	8	14.8	13.4
8	Tiree	995.5	N	5	7	13.5	12.6	995.6	S	8	8	15.9	14.7
9	Leuchars	995.3	E	10	8	13.8	13.8	997.6	SSE	11	8	15.5	14.6
10	Bishopton	994.7	NNE	3	7	14.2	13.8	996.6	ESE	4	8	16.9	14.2
11	Machrihanish	994.7	NW	2	8	14.8	14.5	996.8	WSW	6	8	14.9	14.9
12	Boulmer	-	-	-	-	-	-	-	-	-	-	-	-
13	Eskdalemuir	994.8	S	3	8	12.9	12.7	998.2	S	8	8	14.0	13.5
14	Aldergrove	995.1	NE	2	6	11.6	11.3	997.5	SSW	7	8	15.3	14.2
15	Shap	995.5	SSE	4	8	13.2	12.5	999.0	S	7	8	14.2	12.9
16	Leeming	996.3	SSE	8	8	13.6	12.9	999.0	SSE	5	7	16.8	13.1
17	Ronaldsway	995.1	SW	6	7	14.9	13.8	998.6	SW	7	8	14.4	13.9
18	Bridlington	997.2	SSW	9	6	14.8	14.2	998.8	ESE	10	8	16.1	14.6
19	Crosby	995.9	S	8	6	14.8	13.4	999.4	W	7	8	17.7	14.4
20	Valley	994.8	S	10	7	14.8	13.7	999.4	SW	8	8	16.3	14.5
21	Waddington	998.2	SSW	10	8	14.4	13.8	997.9	N	3	7	16.5	15.6
22	Shawbury	996.6	SE	5	8	14.3	13.0	999.5	NW	6	6	16.7	12.9
23	Weybourne	999.8	S	11	7	14.0	13.4	998.2	-	-	7	18.0	15.5
24	Bedford	999.6	SSW	9	7	14.6	13.4	998.8	W	10	7	17.5	14.3
25	Aberporth	994.4	S	8	8	14.4	14.2	1000.9	W	13	8	15.6	14.4
26	Sennybridge	995.4	SSE	11	7	13.0	12.5	1000.9	W	4	8	14.4	13.7
27	Wattisham	1000.8	SSW	8	7	14.0	13.3	998.6	SW	11	6	18.3	15.2
28	Almondsbury	997.9	SSE	7	8	14.4	13.5	1000.7	WSW	12	8	17.1	14.0
29	Heathrow	1000.9	SSW	8	8	15.0	14.1	1000.0	WSW	14	8	19.3	14.9
30	Manston	1002.5	SW	9	7	14.6	13.4	1000.8	SW	14	7	17.7	15.4
31	Chivenor	997.0	WSW	17	8	16.0	14.9	1002.6	W	16	8	16.6	14.6
32	Exeter	998.5	SSW	12	8	15.4	14.4	1002.6	W	13	8	17.9	13.2
33	Herstmonceux	1002.5	W	6	8	14.4	14.1	1001.5	WSW	9	8	16.8	15.8
34	Hurn	1000.8	SW	12	8	15.2	14.2	1001.8	W	15	7	18.4	14.5
35	Camborne	1000.7	WSW	21	8	15.0	14.3	1004.4	WSW	10	8	15.9	14.5

Daily Weather Summary for Wednesday 25 September 2019

Selected European readings at (L) 0000 and (R) 1200 UTC

STATIONS		0000 UTC						1200 UTC					
NO	SITE	PRESS	WDIR	WSPD	CLOUD	TEMP	TDEW	PRESS	WDIR	WSPD	CLOUD	TEMP	TDEW
1	Murmansk	1010.2	NW	8	8	5.2	2.0	1004.2	SSW	6	8	3.9	1.6
2	Helsinki	1015.7	SE	4	8	6.7	6.7	1016.1	ENE	8	7	7.7	5.7
3	Stockholm	1015.1	NNW	2	-	3.4	3.1	1014.3	ENE	4	-	13.9	3.8
4	Oslo	1014.1	NNE	4	-	10.2	6.7	1014.3	NE	8	8	12.0	5.9
5	Reykjavik	995.1	ESE	8	4	11.1	7.4	993.0	ESE	9	5	14.7	8.6
6	Moscow	1019.0	-	0	8	2.8	-0.3	1019.6	WSW	2	8	6.4	0.1
7	Kiev	1018.5	-	0	2	3.9	-2.0	1015.8	SSW	6	7	15.2	3.4
8	Warsaw	1013.5	E	6	5	7.6	5.9	1009.5	SE	6	8	15.3	9.7
9	Berlin	1008.2	ESE	4	-	14.5	13.0	1005.8	ESE	4	-	17.0	13.2
10	De Bilt	1004.1	S	4	8	14.1	13.3	1004.6	S	10	8	16.5	12.7
11	Dublin	995.4	WNW	4	7	12.2	12.1	998.9	WSW	8	5	16.8	13.7
12	Cork	997.2	W	14	7	14.4	13.1	1000.4	SW	10	8	16.0	15.1
13	Sofia	1011.5	-	0	7	14.6	13.7	1011.4	S	4	6	19.1	14.0
14	Belgrade	1013.4	SSW	2	8	13.8	13.0	1011.6	SSE	4	8	20.2	13.2
15	Budapest	1011.6	ESE	4	-	14.8	12.1	1010.2	SSW	4	-	21.2	12.4
16	Prague	1009.8	N	2	-	13.3	12.0	1007.4	W	8	7	18.1	11.5
17	Munich	1010.5	SW	4	8	14.3	10.6	1009.5	W	10	7	19.1	8.3
18	Strasbourg	1009.6	S	7	8	15.7	13.2	1010.6	SSW	9	8	17.0	11.9
19	Paris	1008.6	SW	10	3	14.2	11.7	1008.4	WSW	12	7	17.3	13.8
20	Jersey	1005.1	SW	20	7	14.6	13.1	1006.4	W	16	8	16.6	14.2
21	Milan	1011.7	NW	1	-	14.9	14.5	1009.5	N	2	-	22.6	13.4
22	Marseille	1013.5	SSE	4	8	18.3	13.8	1013.9	W	11	-	23.9	14.3
23	Bordeaux	1015.5	SW	5	8	16.8	14.4	1016.0	WSW	16	8	20.2	15.4
24	Rome	1012.8	E	2	0	18.4	16.9	1012.2	SW	7	5	24.7	18.4
25	Ajaccio	1014.0	NE	5	6	18.2	12.9	1012.9	SW	11	7	24.9	18.6
26	Barcelona	1013.9	ENE	9	5	22.3	19.7	1016.1	SSE	7	7	24.6	17.3
27	Majorca	1014.0	N	2	1	19.4	17.5	1013.4	ENE	9	3	29.7	17.9
28	Madrid	1016.0	W	9	3	19.5	10.8	1016.8	NNE	4	2	22.5	8.7
29	Lisbon	1021.6	-	-	-	18.9	16.4	1021.6	-	-	-	23.5	13.5
30	Athens	1007.7	N	2	-	20.3	17.9	1010.5	SW	7	-	27.2	15.4
31	Malta	1014.1	NNW	11	0	22.7	16.1	1014.4	WNW	8	1	29.2	17.7
32	Gibraltar	1017.1	WSW	14	0	24.9	13.4	1017.3	SW	12	1	25.9	18.4

Daily Weather Summary for Wednesday 25 September 2019

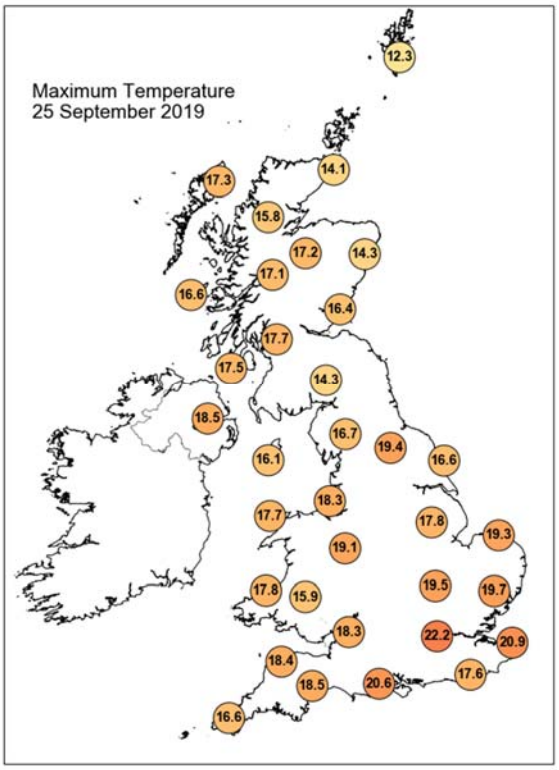

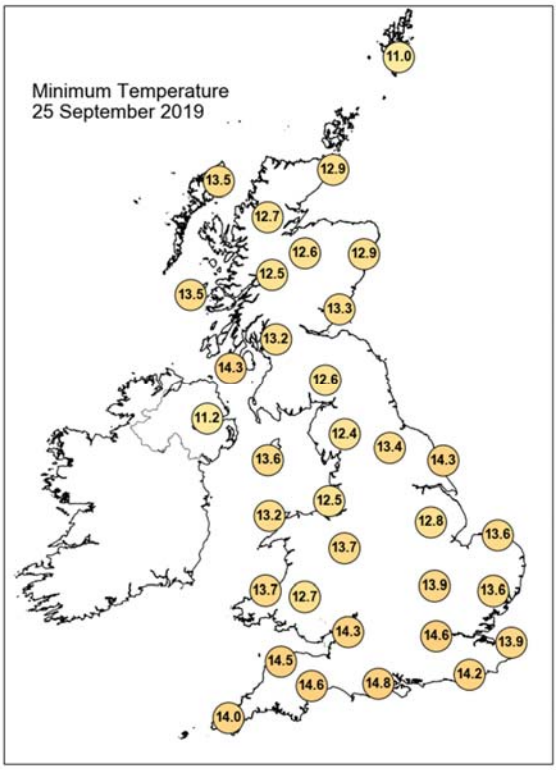

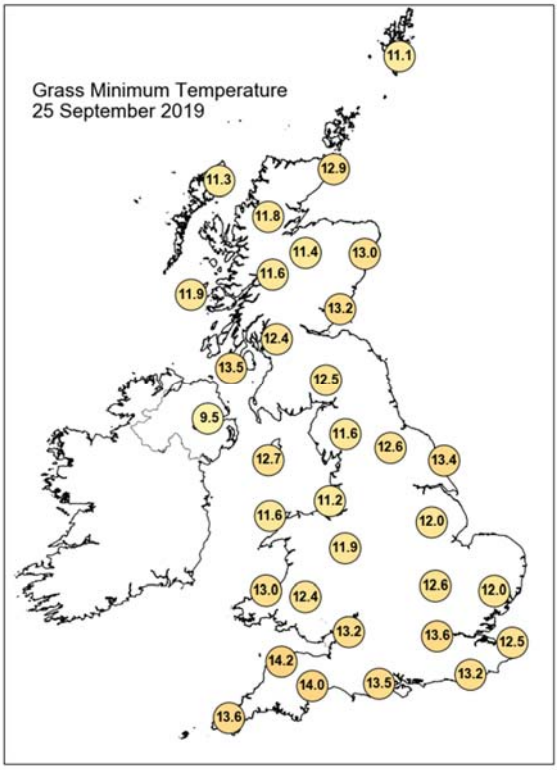

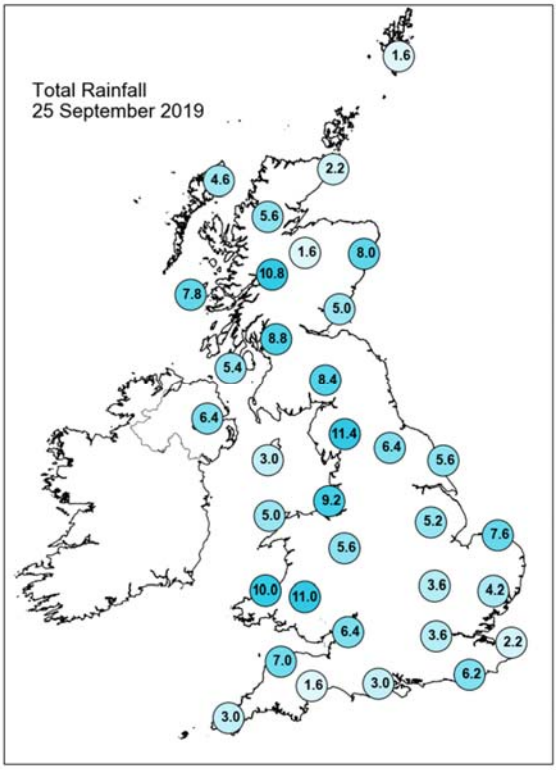

Daily Weather Summary for Wednesday 25 September 2019

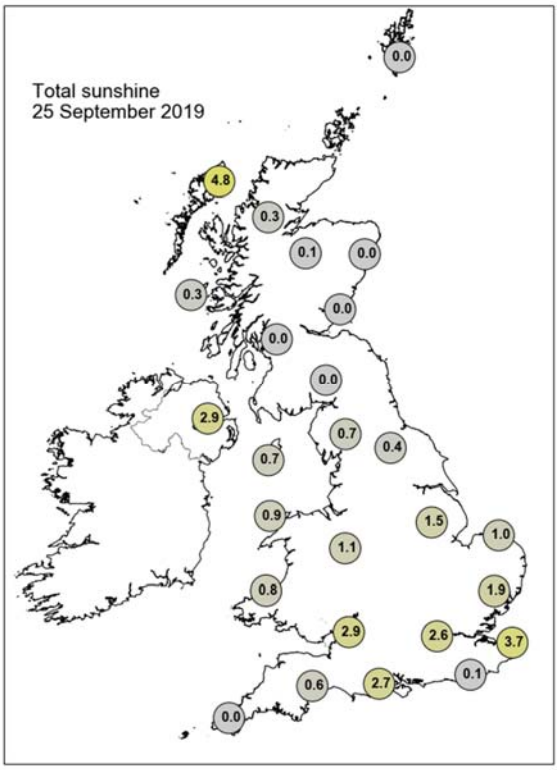

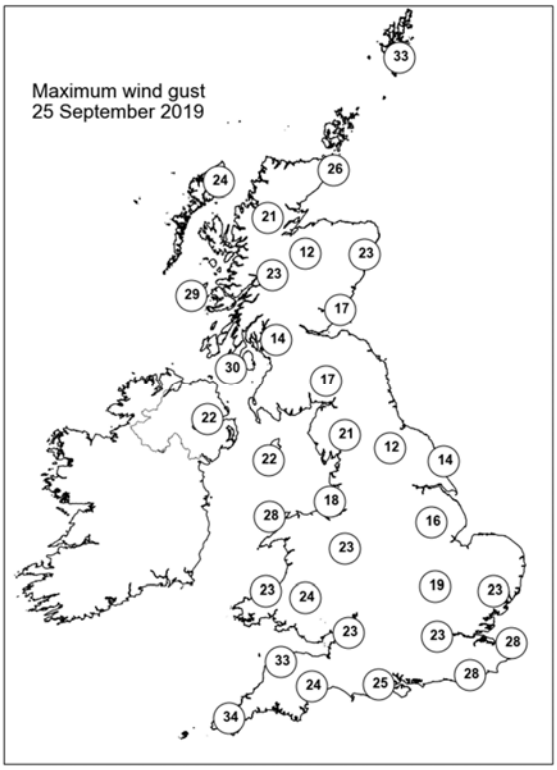

None of the selected stations observed a day of sleet or snow falling or non-zero snow depth at 0900 UTC.

Daily Weather Summary for Thursday 26 September 2019

This day's summary created 03/10/2019 03:00

Summary of the UK Weather for Thursday 26 September 2019

A band of rain, accompanied by low cloud and hill fog, swept eastwards across the whole of the UK during the early hours, though the rain band began to slow down across some eastern areas, not clearing until after dawn. Bands of showers followed on from the west, some heavy, particularly across parts of Wales. It was a breezy night across western coasts. This was followed by a day of sunshine and frequent showers, including a few heavy ones. It was breezy, with strong winds on the south coast.

Daily Extremes

Highest Maximum	**21.5°C** Santon Downham (Suffolk, 6mAMSL)
Lowest Maximum	**12.2°C** Lerwick (Shetland, 82mAMSL)
Highest Minimum	**16.6°C** Wight: St Catherines Point (Isle Of Wight, 20mAMSL)
Lowest Minimum	**9.8°C** Altnahinch Filters (Antrim, 213mAMSL) also Copley (Durham, 253mAMSL)
Lowest Grass Minimum	**7.1°C** Katesbridge (Down, 91mAMSL) also Murlough (Down, 12mAMSL)
Most Rainfall	**46.0mm** Lake Vyrnwy No 2 (Powys (north), 360mAMSL)
Most Sunshine	**7.0hr** Shobdon Airfield (Hereford & Worcester, 99mAMSL)
Highest Gust	**52Kt 60mph** Wight: Needles Old Battery (Isle Of Wight, 80mAMSL)
Highest Gust (mountain)	**69Kt 79mph** Cairngorm Summit (Inverness-shire, 1237mAMSL)
Greatest Snow Depth at 0900 UTC	No non-zero values

mAMSL refers to station elevation in metres above mean sea level

Daily Weather Summary for Thursday 26 September 2019

North Atlantic and Europe analysis charts and satellite images at 0000 UTC

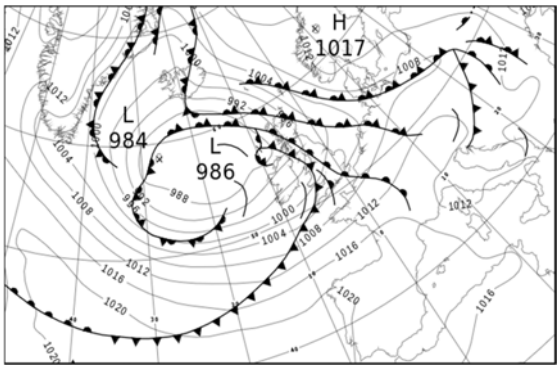



North Atlantic and Europe analysis charts and satellite images at 1200 UTC

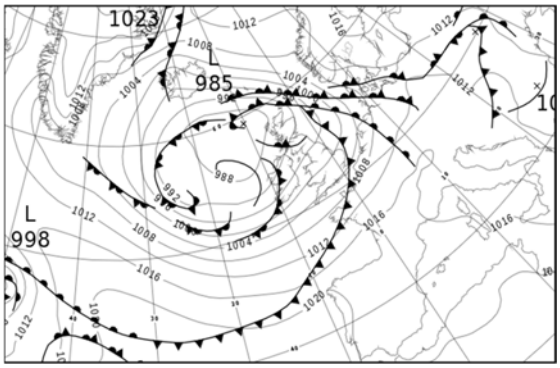



All satellite imagery copyright Met Office and EUMETSAT (European Organisation for the Exploitation of Meteorological Satellites). These show infra-red images from the geostationary MSG satellite. The rainfall rates are derived from both rain-radar and satellite data.

Daily Weather Summary for Thursday 26 September 2019

UK satellite and rain-radar precipitation rates at (L) 0000 and (R) 1200 UTC



UK wind speed and direction at (L) 0000 and (R) 1200 UTC

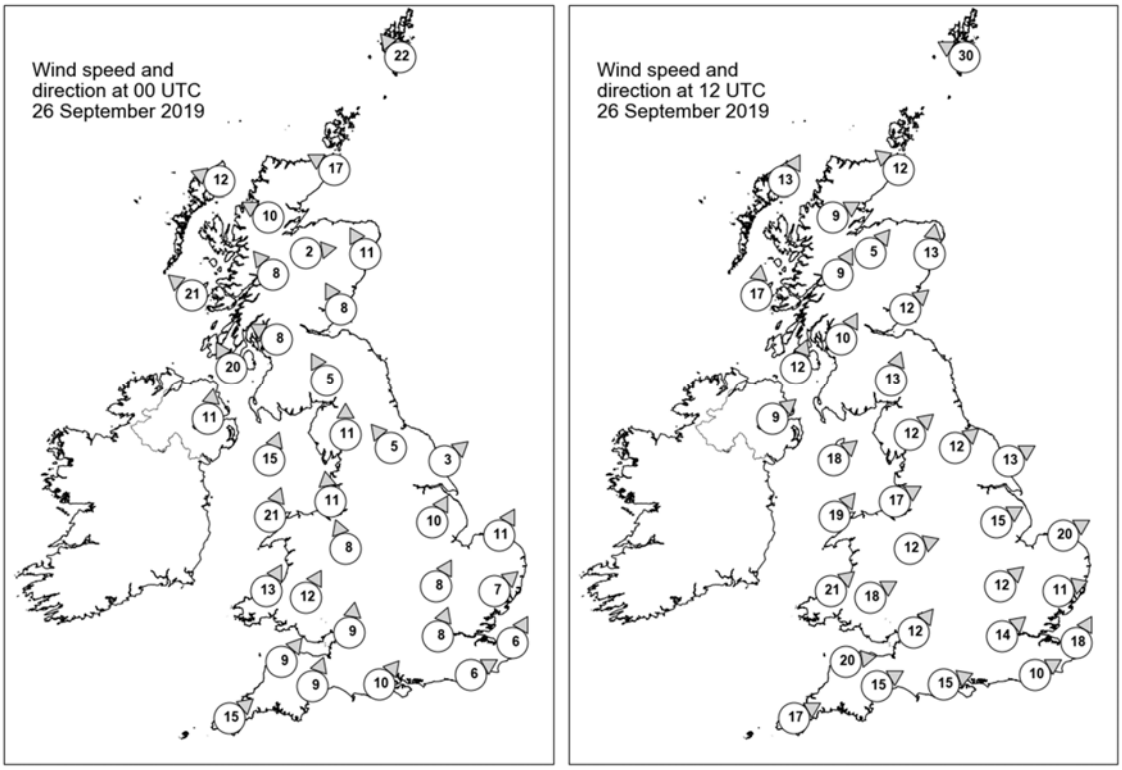

Daily Weather Summary for Thursday 26 September 2019

Selected UK readings at (L) 0000 and (R) 1200 UTC

STATIONS		0000 UTC						1200 UTC					
NO	SITE	PRESS	WDIR	WSPD	CLOUD	TEMP	TDEW	PRESS	WDIR	WSPD	CLOUD	TEMP	TDEW
1	Lerwick	1002.6	SE	22	8	11.6	11.1	996.7	ESE	30	8	11.9	11.2
2	Wick	996.6	ESE	17	8	13.1	13.1	989.9	SE	12	8	13.5	13.5
3	Stornoway	991.1	ESE	12	8	14.2	13.6	988.4	SSW	13	7	14.3	11.8
4	Loch Glascarnoch	993.0	ESE	10	8	13.0	11.8	989.6	WSW	9	8	15.2	9.0
5	Aviemore	994.2	W	2	8	12.9	12.1	990.2	SW	5	7	14.8	9.5
6	Dyce	997.1	SSE	11	8	13.5	12.7	991.4	S	13	8	15.4	11.8
7	Tulloch Bridge	993.5	SE	8	8	13.6	11.5	991.4	SSW	9	8	12.8	9.7
8	Tiree	989.3	SE	21	8	14.0	13.6	989.7	S	17	8	13.6	12.1
9	Leuchars	995.9	SSE	8	8	14.1	13.5	992.1	SW	12	7	16.6	11.8
10	Bishopton	993.5	ESE	8	8	13.8	13.4	992.3	SSW	10	8	13.5	12.1
11	Machrihanish	991.0	SSE	20	8	15.0	14.7	992.1	SSW	12	8	14.9	11.7
12	Boulmer	-	-	-	-	-	-	-	-	-	-	-	-
13	Eskdalemuir	996.1	SSE	5	8	12.7	12.5	994.2	SSW	13	7	12.4	11.1
14	Aldergrove	992.0	S	11	8	14.7	13.2	993.0	SW	9	8	12.7	11.7
15	Shap	997.2	S	11	8	13.2	12.8	995.7	SW	12	8	14.7	12.5
16	Leeming	998.1	SE	5	7	14.3	13.3	996.5	SW	12	6	16.8	11.6
17	Ronaldsway	994.3	SSW	15	8	15.2	14.9	995.6	SW	18	7	15.1	10.7
18	Bridlington	998.9	SW	3	8	13.8	13.4	996.8	WSW	13	4	18.1	11.4
19	Crosby	997.0	S	11	7	15.2	14.1	997.6	WSW	17	8	15.8	12.5
20	Valley	996.1	SSW	21	8	16.0	15.6	997.4	SW	19	7	16.0	12.1
21	Waddington	1000.1	SSW	10	8	15.1	13.8	999.6	WSW	15	7	15.1	11.9
22	Shawbury	998.7	SSE	8	8	15.3	14.0	999.1	WSW	12	4	16.1	13.6
23	Weybourne	1001.5	SSW	11	3	14.3	13.6	1000.1	WSW	20	0	19.6	11.9
24	Bedford	1001.8	SSW	8	8	14.6	13.3	1001.2	SW	12	7	18.7	10.9
25	Aberporth	998.6	SSW	13	8	15.5	15.0	1000.0	SW	21	7	15.1	11.4
26	Sennybridge	999.4	SSW	12	8	14.4	14.3	1000.5	WSW	18	6	14.2	10.8
27	Wattisham	1002.8	SW	7	5	14.2	13.0	1001.5	WSW	11	5	19.2	13.4
28	Almondsbury	1001.3	S	9	8	15.9	14.7	1002.1	SW	12	7	16.9	12.1
29	Heathrow	1003.0	SSW	8	8	15.7	14.4	1002.8	SW	14	7	19.3	12.0
30	Manston	1004.2	SSW	6	4	14.3	13.2	1003.8	SSW	18	7	17.6	16.0
31	Chivenor	1001.3	SW	9	8	16.2	15.6	1003.0	W	20	5	18.3	12.3
32	Exeter	1002.2	SSW	9	8	16.6	15.6	1003.6	WSW	15	8	18.0	11.6
33	Herstmonceux	1004.6	WSW	6	8	16.3	15.2	1004.4	WSW	10	8	17.6	16.1
34	Hurn	1003.4	SW	10	8	16.9	15.4	1003.9	WSW	15	8	19.1	13.5
35	Camborne	1003.0	SW	15	8	16.3	16.2	1004.7	WSW	17	6	17.0	11.8

Daily Weather Summary for Thursday 26 September 2019

Selected European readings at (L) 0000 and (R) 1200 UTC

STATIONS		0000 UTC						1200 UTC					
NO	SITE	PRESS	WDIR	WSPD	CLOUD	TEMP	TDEW	PRESS	WDIR	WSPD	CLOUD	TEMP	TDEW
1	Murmansk	1007.4	NNE	10	7	5.4	2.3	1012.4	N	4	8	5.8	3.9
2	Helsinki	1015.5	NE	4	7	4.3	3.9	1016.1	WNW	10	2	12.1	5.3
3	Stockholm	1015.1	W	2	-	3.1	2.8	1016.6	E	4	-	13.5	3.5
4	Oslo	1014.6	NNE	6	-	9.8	5.2	1014.8	NE	4	7	11.1	6.5
5	Reykjavik	993.0	NNW	1	7	12.8	8.8	995.2	E	4	7	16.5	7.8
6	Moscow	1018.8	-	0	8	4.4	3.8	1016.6	WNW	2	8	11.7	-0.5
7	Kiev	1013.6	S	4	5	9.8	3.7	1013.3	S	12	8	9.3	8.5
8	Warsaw	1007.7	-	0	8	12.7	12.5	1011.0	W	2	8	15.6	12.8
9	Berlin	1008.1	-	0	-	11.2	10.4	1011.6	SW	6	-	19.0	11.8
10	De Bilt	1005.1	SSW	8	8	15.6	13.9	1006.1	SSW	8	8	16.5	15.8
11	Dublin	995.1	SW	10	3	13.3	10.7	995.6	SW	14	7	15.0	10.1
12	Cork	997.6	SW	10	3	12.1	11.4	998.2	SW	16	7	13.8	11.7
13	Sofia	1011.3	-	0	7	15.7	13.4	1010.0	-	0	6	22.9	13.3
14	Belgrade	1010.9	SSW	2	8	16.4	15.5	1013.6	W	4	7	17.3	15.0
15	Budapest	1011.1	-	0	-	15.2	14.2	1012.8	NNW	8	-	21.8	9.0
16	Prague	1010.7	N	4	-	12.5	10.0	1013.5	W	6	6	18.3	11.0
17	Munich	1012.7	SW	6	8	13.0	10.9	1015.4	SW	8	8	15.6	11.6
18	Strasbourg	1011.8	S	6	8	14.5	12.7	1013.8	-	-	8	19.3	15.6
19	Paris	1009.5	SSW	8	8	15.9	15.1	1011.4	SW	13	7	20.2	14.3
20	Jersey	1007.0	SW	15	7	16.4	16.3	1008.1	WSW	15	8	15.8	14.5
21	Milan	1011.2	NE	3	-	17.5	14.9	1015.6	N	2	-	22.0	15.7
22	Marseille	1015.4	WNW	12	7	19.3	14.5	1016.1	W	10	-	25.6	15.3
23	Bordeaux	1017.2	SW	7	8	16.7	15.9	1018.6	W	12	-	22.2	14.3
24	Rome	1012.0	WSW	8	-	22.0	17.4	1014.1	WSW	7	2	25.9	17.9
25	Ajaccio	1014.8	NNE	6	-	17.5	14.2	1016.2	WSW	15	-	25.4	18.1
26	Barcelona	1017.4	WNW	2	3	22.2	18.0	1018.8	S	6	1	25.5	17.3
27	Majorca	1017.8	ENE	1	1	19.6	17.0	1019.5	SW	11	4	26.9	18.2
28	Madrid	1018.5	NNW	4	4	16.5	8.9	1017.3	S	5	0	25.1	9.7
29	Lisbon	1020.2	-	-	-	17.7	14.6	1019.9	-	-	-	25.1	13.9
30	Athens	1012.8	ENE	2	-	20.0	17.8	1012.7	N	3	-	28.3	19.0
31	Malta	1015.1	WNW	5	0	22.1	19.8	1016.0	NNW	14	1	29.3	16.3
32	Gibraltar	1016.3	SW	11	0	23.0	13.3	1019.2	ENE	9	2	23.6	19.9

Daily Weather Summary for Thursday 26 September 2019

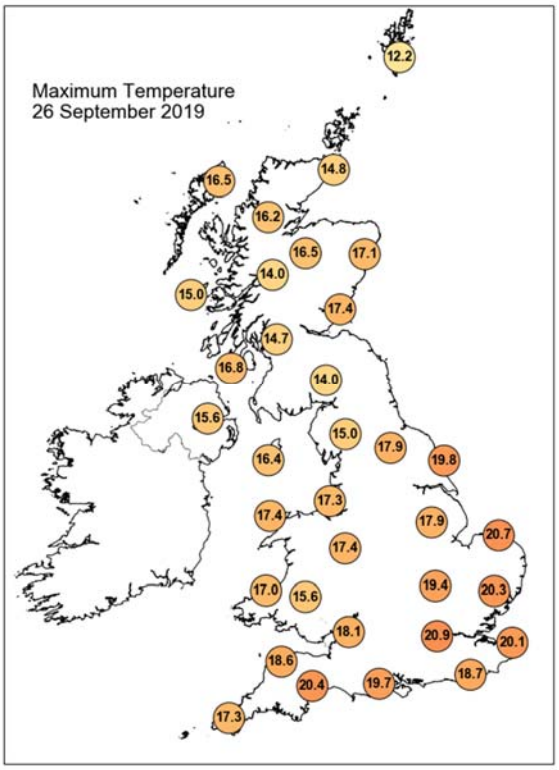

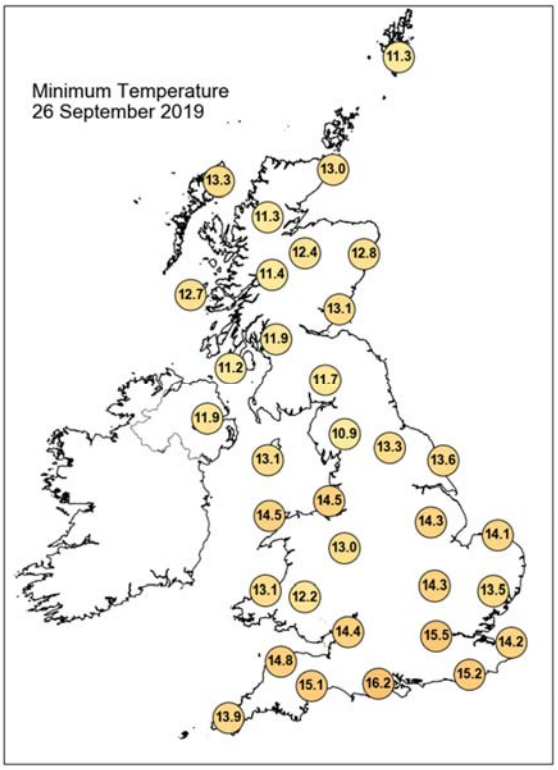

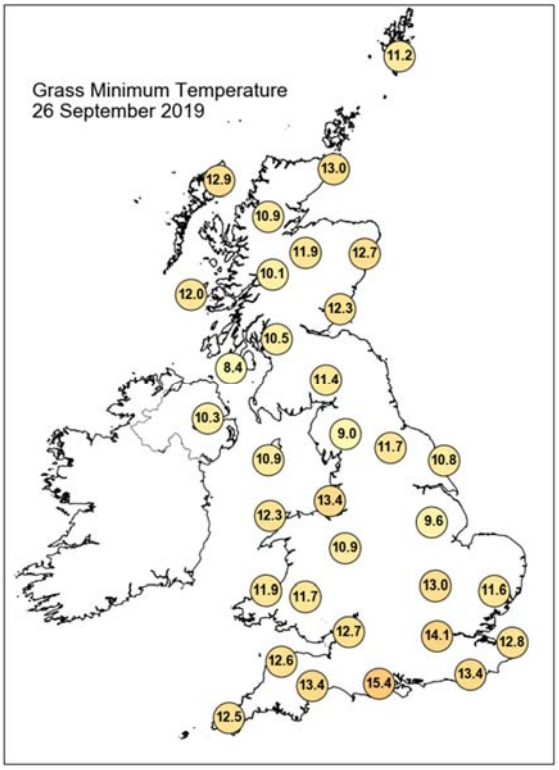

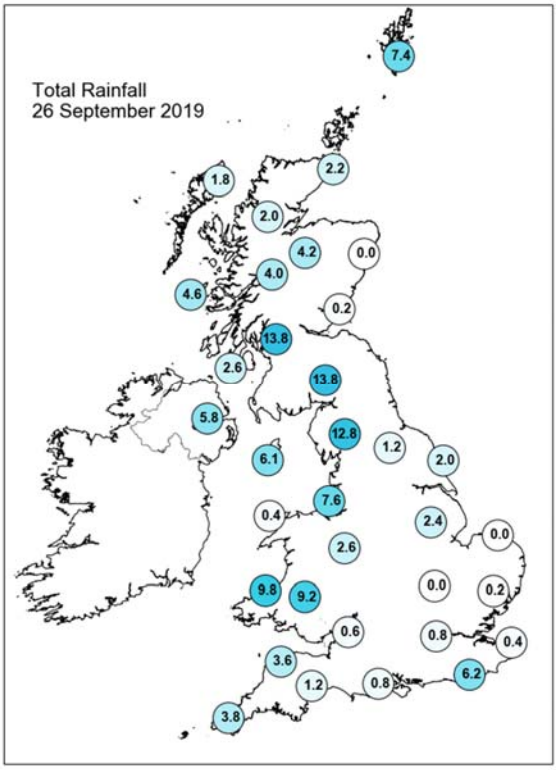

Daily Weather Summary for Thursday 26 September 2019

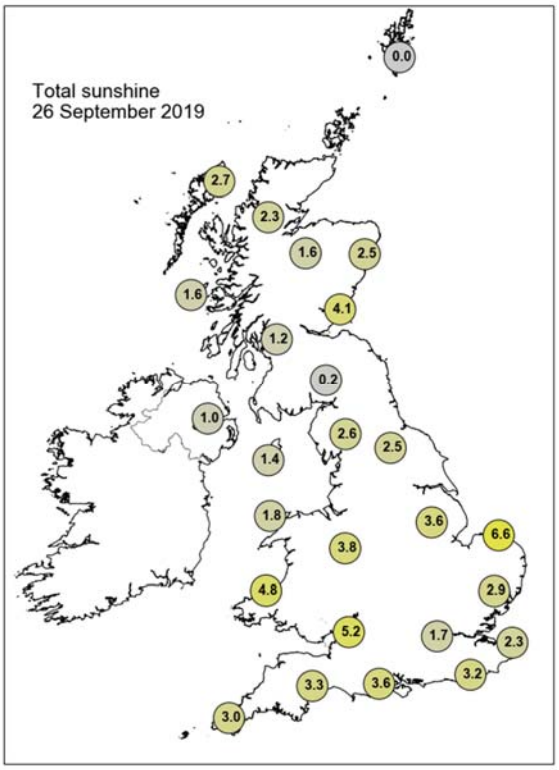

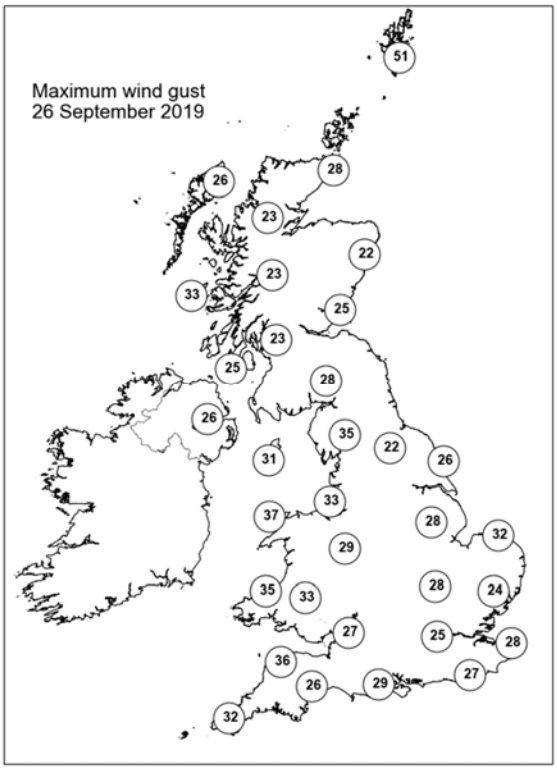

None of the selected stations observed a day of sleet or snow falling or non-zero snow depth at 0900 UTC.

Daily Weather Summary for Friday 27 September 2019

This day's summary created 04/10/2019 03:00

Summary of the UK Weather for Friday 27 September 2019

There was a mixture of clear spells and scattered showers across the UK during the early hours of Friday morning. Some of the showers were heavy at times with some thunder and lightning in the west. It was generally a mild night with brisk winds across western coasts of England and Wales. Lighter winds across the north of the UK allowed temperatures to drop into single figures across parts of Scotland. Occasional heavy and blustery showers continued throughout the morning and much of the afternoon. The showers aligned into bands and gave some longer spells of rain in places, and during the afternoon they turned thundery across eastern England. There were sunny spells between the showers, but the wind took the edge off the afternoon temperatures. It was very windy during the morning, with gales along English channel coasts, but the wind began to ease from the west mid afternoon onwards. The evening saw clear spells and scattered showers for most, although longer spells of rain affected the east and northeast of Scotland.

Daily Extremes

Highest Maximum	**19.9°C** Marnhull (Dorset, 60mAMSL)
Lowest Maximum	**11.2°C** Malham Tarn (North Yorkshire, 381mAMSL)
Highest Minimum	**15.3°C** Wight: St Catherines Point (Isle Of Wight, 20mAMSL)
Lowest Minimum	**2.9°C** Altnaharra No 2 (Sutherland, 81mAMSL)
Lowest Grass Minimum	**0.1°C** Altnaharra No 2 (Sutherland, 81mAMSL)
Most Rainfall	**35.6mm** Dipple, Wellfield (Moray (in Highland Region), 27mAMSL)
Most Sunshine	**5.6hr** Tenby (Dyfed, 5mAMSL)
Highest Gust	**59Kt 68mph** Wight: Needles Old Battery (Isle Of Wight, 80mAMSL)
Highest Gust (mountain)	**44Kt 51mph** Great Dun Fell No 2 (Cumbria, 847mAMSL)
Greatest Snow Depth at 0900 UTC	No non-zero values

mAMSL refers to station elevation in metres above mean sea level

Daily Weather Summary for Friday 27 September 2019

North Atlantic and Europe analysis charts and satellite images at 0000 UTC

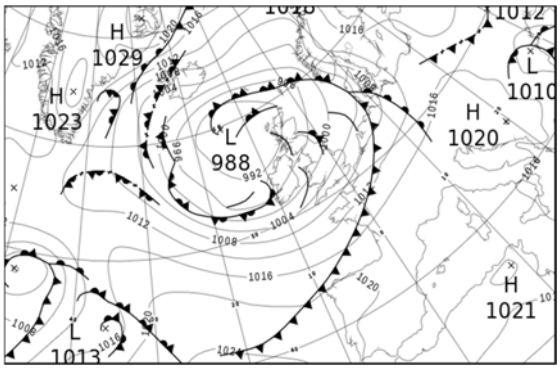



North Atlantic and Europe analysis charts and satellite images at 1200 UTC

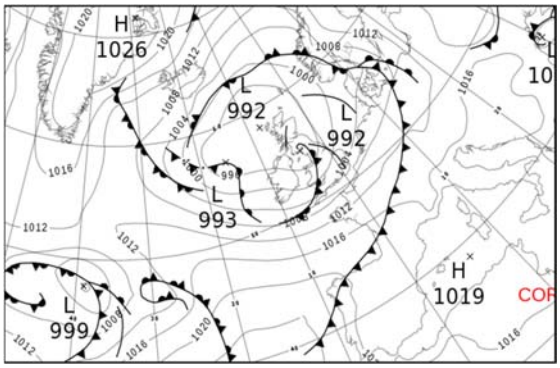



All satellite imagery copyright Met Office and EUMETSAT (European Organisation for the Exploitation of Meteorological Satellites). These show infra-red images from the geostationary MSG satellite. The rainfall rates are derived from both rain-radar and satellite data.

Daily Weather Summary for Friday 27 September 2019

UK satellite and rain-radar precipitation rates at (L) 0000 and (R) 1200 UTC



UK wind speed and direction at (L) 0000 and (R) 1200 UTC

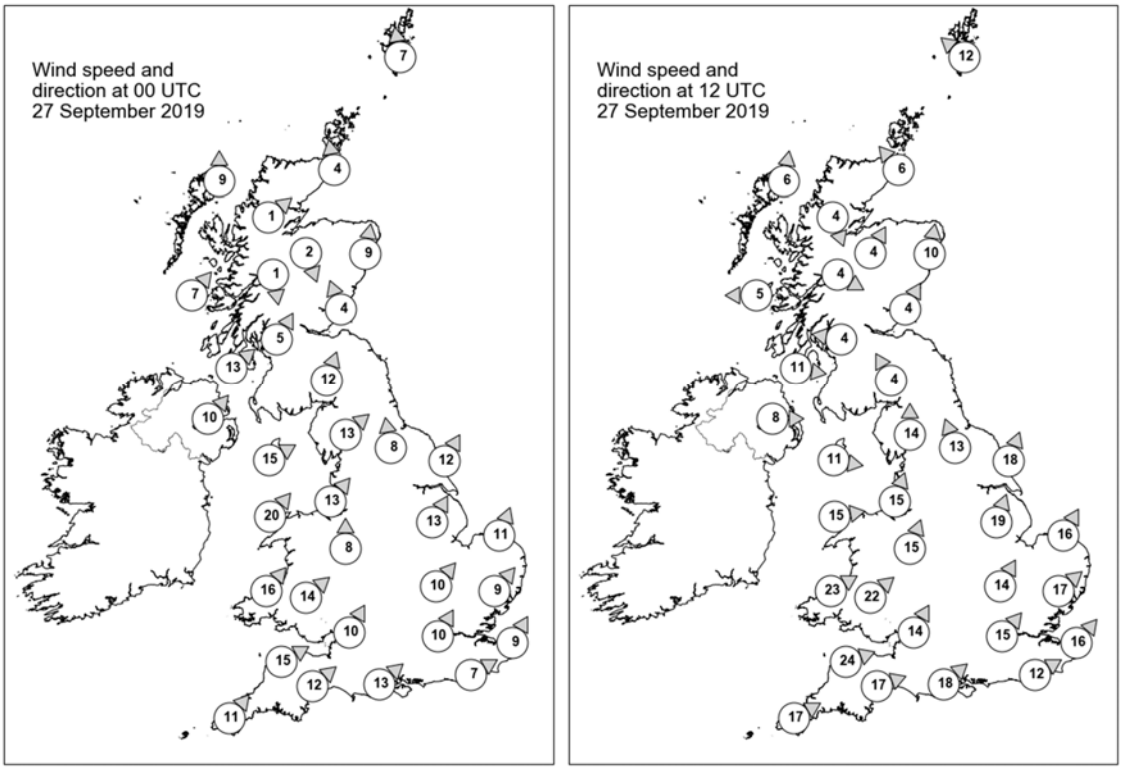

Daily Weather Summary for Friday 27 September 2019

Selected UK readings at (L) 0000 and (R) 1200 UTC

STATIONS		0000 UTC						1200 UTC					
NO	SITE	PRESS	WDIR	WSPD	CLOUD	TEMP	TDEW	PRESS	WDIR	WSPD	CLOUD	TEMP	TDEW
1	Lerwick	993.3	S	7	9	11.3	11.3	995.5	SE	12	8	11.9	11.7
2	Wick	991.9	S	4	2	11.5	10.7	992.6	SE	6	4	14.4	10.4
3	Stornoway	990.7	S	9	5	12.1	11.1	992.8	S	6	7	14.8	11.8
4	Loch Glascarnoch	992.6	SW	1	7	7.1	6.7	992.8	NNW	4	8	12.9	7.9
5	Aviemore	992.6	NNW	2	8	7.4	7.2	992.8	SSW	4	3	13.5	7.7
6	Dyce	993.5	S	9	4	11.5	10.3	993.6	S	10	3	14.9	10.0
7	Tulloch Bridge	993.0	N	1	8	9.4	9.3	993.8	WNW	4	7	11.9	8.9
8	Tiree	991.1	SW	7	6	10.4	9.3	993.6	E	5	8	12.0	10.1
9	Leuchars	993.5	SSE	4	8	12.7	11.0	993.8	SSW	4	7	13.6	-
10	Bishopton	992.9	SSW	5	8	11.9	11.3	993.4	E	4	8	12.4	10.9
11	Machrihanish	993.2	SW	13	2	11.6	9.8	993.6	W	11	7	14.1	11.5
12	Boulmer	-	-	-	-	-	-	-	-	-	-	-	-
13	Eskdalemuir	995.0	SSW	12	8	11.3	10.4	993.1	SSE	4	8	11.6	11.2
14	Aldergrove	994.6	SW	10	7	11.5	10.0	994.5	W	8	7	13.9	10.3
15	Shap	997.1	SW	13	7	11.5	9.6	994.0	S	14	8	11.6	11.1
16	Leeming	997.9	S	8	7	13.2	10.4	995.2	SSE	13	7	13.7	12.1
17	Ronaldsway	996.6	WSW	15	7	13.8	10.4	994.2	W	11	7	13.6	11.1
18	Bridlington	999.2	SSW	12	6	13.7	10.9	996.7	SSW	18	7	15.9	12.4
19	Crosby	998.5	SW	13	6	14.3	11.8	994.7	SSW	15	8	14.3	13.2
20	Valley	997.8	SW	20	7	15.0	12.2	996.0	W	15	7	14.0	11.5
21	Waddington	1001.2	SSW	13	5	13.2	11.0	998.7	SSW	19	7	14.5	13.0
22	Shawbury	1000.5	S	8	8	13.5	10.1	997.0	SSW	15	8	14.5	12.5
23	Weybourne	1002.9	SSW	11	4	13.6	11.6	1000.8	SSW	16	6	17.1	11.7
24	Bedford	1003.6	SW	10	3	12.8	10.7	1000.9	SSW	14	8	16.3	11.7
25	Aberporth	1000.6	SW	16	8	13.3	11.2	998.6	WSW	23	8	13.6	11.8
26	Sennybridge	1001.6	SW	14	8	12.0	11.2	999.0	SW	22	8	12.4	11.0
27	Wattisham	1004.5	SW	9	0	12.8	10.9	1002.3	SW	17	7	17.8	11.7
28	Almondsbury	1003.5	SSW	10	5	13.8	10.8	1001.1	SSW	14	8	16.7	12.3
29	Heathrow	1005.0	SSW	10	0	13.8	11.6	1002.9	SW	15	7	18.5	13.7
30	Manston	1006.5	SSW	9	0	13.6	11.2	1004.8	SW	16	4	18.1	11.6
31	Chivenor	1003.7	WSW	15	7	15.1	11.9	1002.7	WSW	24	8	15.9	12.5
32	Exeter	1004.8	SW	12	0	13.5	11.0	1003.6	WSW	17	8	17.0	11.7
33	Herstmonceux	1006.6	WSW	7	3	15.3	11.6	1005.4	WSW	12	7	17.4	14.0
34	Hurn	1005.4	SW	13	4	15.0	12.0	1004.2	SW	18	8	16.8	12.6
35	Camborne	1005.6	SW	11	5	13.8	12.1	1005.8	WSW	17	6	15.5	12.1

Daily Weather Summary for Friday 27 September 2019

Selected European readings at (L) 0000 and (R) 1200 UTC

STATIONS		0000 UTC						1200 UTC					
NO	SITE	PRESS	WDIR	WSPD	CLOUD	TEMP	TDEW	PRESS	WDIR	WSPD	CLOUD	TEMP	TDEW
1	Murmansk	1014.3	WSW	2	8	4.9	4.0	1013.4	W	6	8	8.2	6.4
2	Helsinki	1016.8	WNW	2	2	4.8	4.8	1016.3	ENE	6	6	12.6	6.7
3	Stockholm	1016.9	-	0	-	1.9	1.7	1013.5	ESE	14	-	13.9	4.5
4	Oslo	1011.4	NNE	8	-	10.2	7.3	1006.8	NE	10	8	9.5	8.6
5	Reykjavik	1002.2	E	1	8	14.3	7.6	1008.0	S	3	7	14.2	8.6
6	Moscow	1016.6	-	0	6	3.2	2.6	1015.4	WNW	2	8	10.5	3.2
7	Kiev	1012.6	NNE	4	8	10.9	10.5	1016.2	NE	6	8	11.1	9.1
8	Warsaw	1014.6	E	4	8	13.5	13.3	1014.5	SE	4	3	16.0	12.6
9	Berlin	1011.6	S	6	-	15.9	13.2	1009.1	WNW	4	-	16.1	14.7
10	De Bilt	1007.3	SSW	8	7	14.5	13.3	1006.7	SW	12	8	16.4	12.7
11	Dublin	996.8	SW	8	2	11.3	9.9	996.6	W	17	7	14.6	10.4
12	Cork	998.7	SW	12	7	11.8	10.8	1001.2	W	16	4	15.2	8.6
13	Sofia	1016.0	W	2	2	14.1	10.0	1016.4	W	2	7	21.0	8.9
14	Belgrade	1017.5	W	4	0	14.1	12.3	1017.9	NW	2	2	23.0	13.2
15	Budapest	1016.9	WNW	4	-	12.0	9.6	1016.7	WSW	6	-	22.6	11.4
16	Prague	1014.9	N	4	-	14.5	12.7	1011.6	SW	6	8	20.0	12.9
17	Munich	1016.3	SW	6	8	15.6	12.7	1011.9	SW	10	7	21.7	11.3
18	Strasbourg	1014.5	S	11	8	17.4	14.1	1013.1	S	6	8	16.6	15.1
19	Paris	1012.1	WSW	8	8	15.2	14.4	1012.0	WSW	15	7	19.1	11.6
20	Jersey	1009.6	WSW	16	7	14.9	12.7	1009.7	WSW	21	8	17.3	12.9
21	Milan	1017.3	N	1	-	17.2	15.6	1017.1	N	1	-	23.3	16.1
22	Marseille	1017.7	SE	4	8	18.2	16.2	1017.2	W	3	-	25.4	15.4
23	Bordeaux	1018.8	SSW	5	-	14.7	13.7	1018.7	SW	9	8	18.6	16.4
24	Rome	1017.0	ESE	2	-	17.7	15.9	1017.8	WSW	10	2	26.9	16.3
25	Ajaccio	1019.1	NE	3	-	17.4	14.7	1018.8	SW	10	-	25.9	18.3
26	Barcelona	1018.5	N	3	1	21.1	16.9	1018.0	SW	8	7	26.0	21.3
27	Majorca	1019.4	NE	2	1	18.9	17.6	1018.7	SSW	12	1	27.1	19.6
28	Madrid	1018.8	N	2	0	16.5	10.8	1016.7	WSW	2	0	26.5	9.9
29	Lisbon	1020.9	-	-	-	17.7	13.8	1021.0	-	-	-	25.1	14.0
30	Athens	1013.3	N	2	-	23.4	19.3	1014.3	ENE	6	4	29.2	17.1
31	Malta	1016.0	NW	10	1	23.2	20.7	1017.3	NE	8	3	27.3	19.8
32	Gibraltar	1019.4	E	7	8	21.2	19.6	1019.7	E	8	0	22.7	18.7

Daily Weather Summary for Friday 27 September 2019

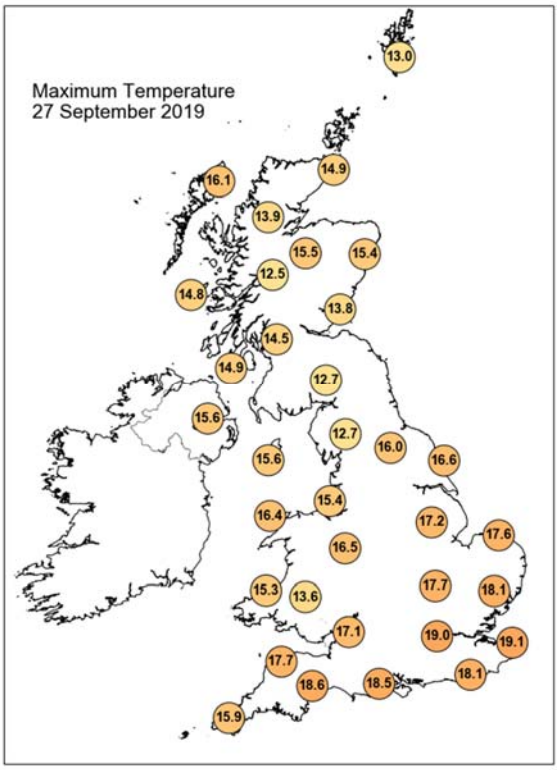

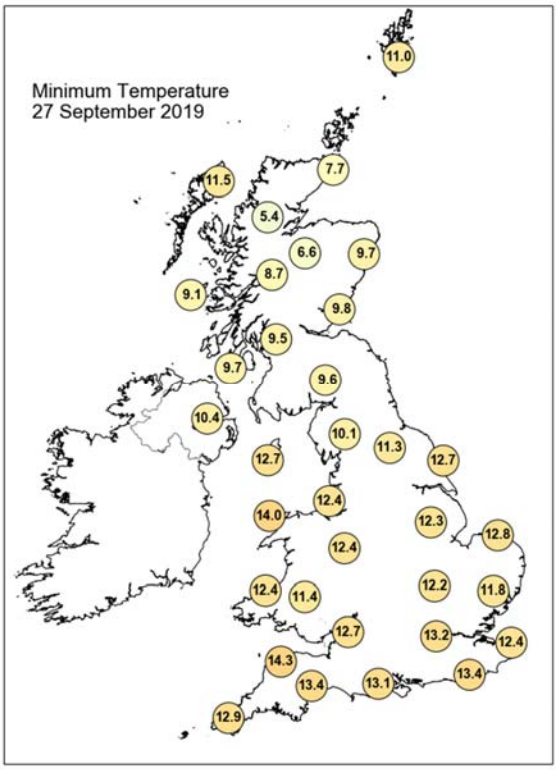

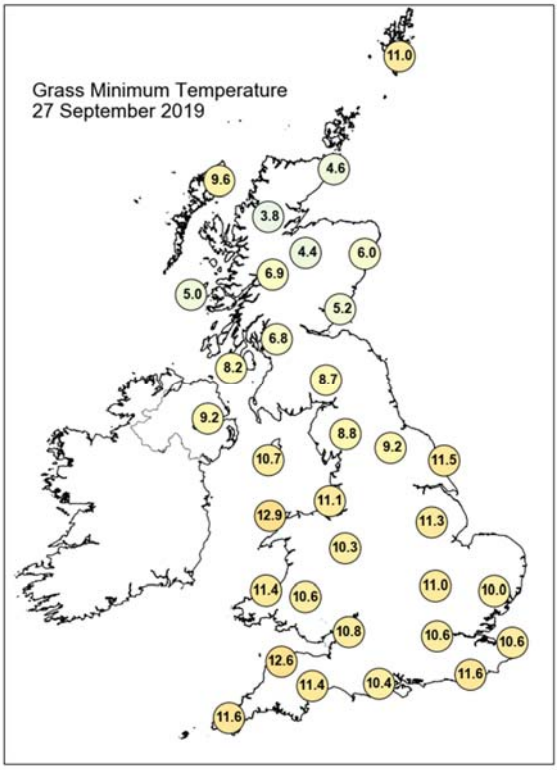

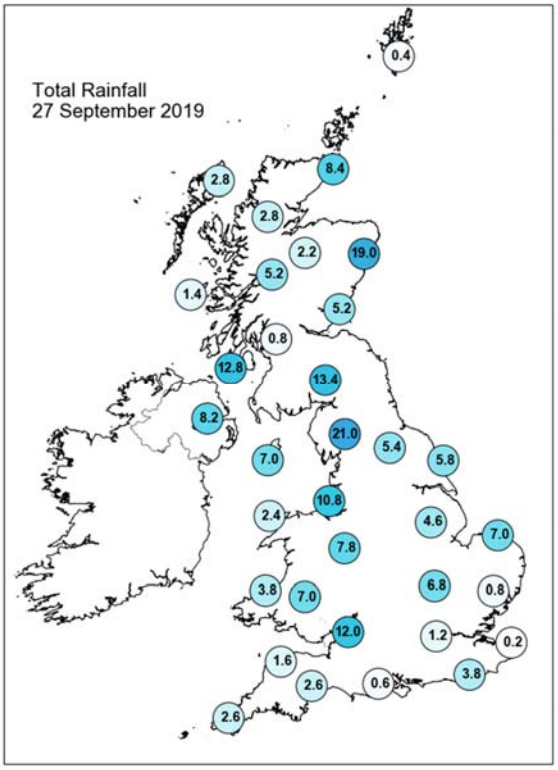

Daily Weather Summary for Friday 27 September 2019

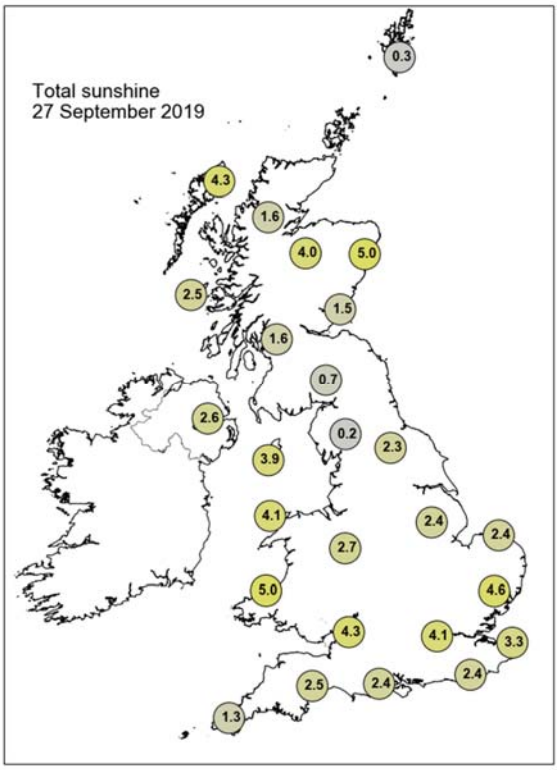

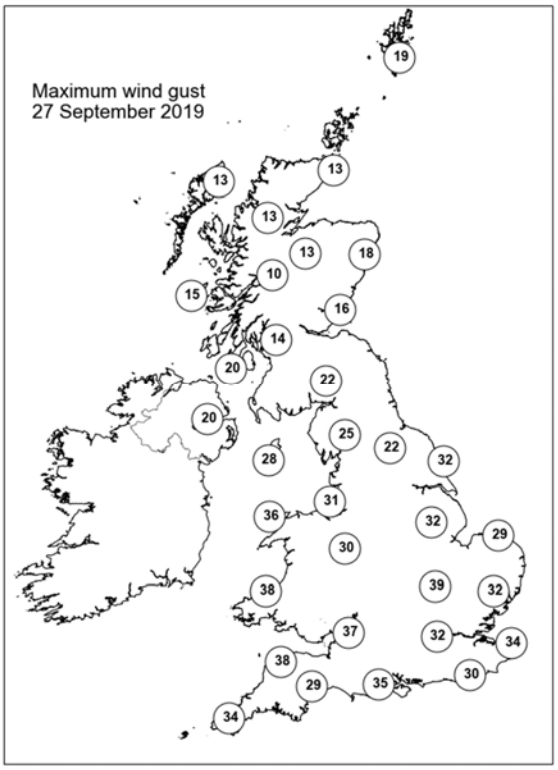

None of the selected stations observed a day of sleet or snow falling or non-zero snow depth at 0900 UTC.

Daily Weather Summary for Saturday 28 September 2019

This day's summary created 05/10/2019 03:00

Summary of the UK Weather for Saturday 28 September 2019

Rain continued to feed into northeast Scotland, especially parts of Moray and Aberdeenshire. Further west across Scotland, some clear spells allowed for brief glimpses of the Northern Lights. Another area of rain, heavy at times, moved across Northern Ireland, southern Scotland and northern England. Further south across the rest of England and Wales, there were a fair number of showers, especially in the west. In the clearer parts of Scotland, it was a chilly night but elsewhere it remained relatively mild.

The showers continued across parts of Northern Ireland, Wales, central and southern England through the day, with some heavy outbreaks. There were bright or sunny spells for most though. The rain across northeast Scotland continued but much of Scotland and northern England was dry, with sunny interludes. By the early afternoon, a band of heavy rain moved into the southwest with strong winds. It was a windy day for many though, with isolated gales in the Channel. The heavy rain in the southwest spread into south Wales by the end of the afternoon.

Daily Extremes

Highest Maximum	**20.9°C** Manston (Kent, 49mAMSL)
Lowest Maximum	**11.9°C** Oyne No 2 (Aberdeenshire, 116mAMSL) also Durris (Kincardineshire, 107mAMSL)
Highest Minimum	**15.2°C** Wight: St Catherines Point (Isle Of Wight, 20mAMSL)
Lowest Minimum	**3.3°C** Strathallan Airfield (Perthshire (in Tayside Region), 35mAMSL)
Lowest Grass Minimum	**-1.2°C** South Uist Range (Western Isles, 4mAMSL)
Most Rainfall	**61.8mm** Llanfynydd, Broderi (Dyfed, 104mAMSL)
Most Sunshine	**8.9hr** Charterhall (Berwickshire, 112mAMSL)
Highest Gust	**55Kt 63mph** Wight: Needles Old Battery (Isle Of Wight, 80mAMSL)
Highest Gust (mountain)	**46Kt 53mph** Great Dun Fell No 2 (Cumbria, 847mAMSL)
Greatest Snow Depth at 0900 UTC	No non-zero values

mAMSL refers to station elevation in metres above mean sea level

Daily Weather Summary for Saturday 28 September 2019

North Atlantic and Europe analysis charts and satellite images at 0000 UTC

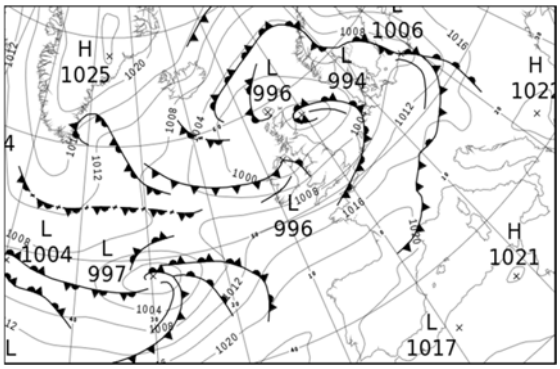

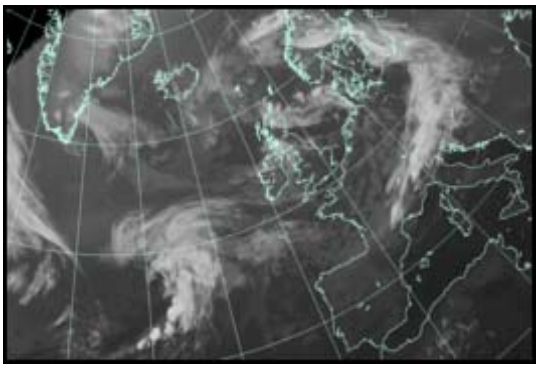

North Atlantic and Europe analysis charts and satellite images at 1200 UTC

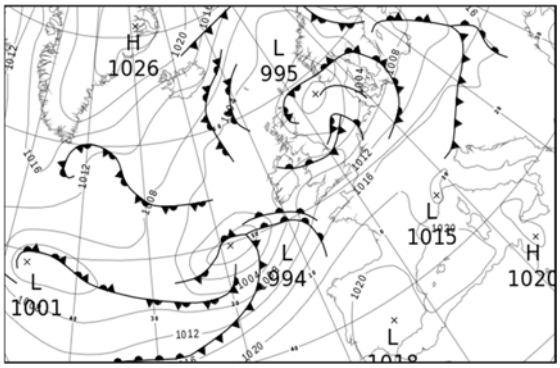



All satellite imagery copyright Met Office and EUMETSAT (European Organisation for the Exploitation of Meteorological Satellites). These show infra-red images from the geostationary MSG satellite. The rainfall rates are derived from both rain-radar and satellite data.

Daily Weather Summary for Saturday 28 September 2019

UK satellite and rain-radar precipitation rates at (L) 0000 and (R) 1200 UTC



UK wind speed and direction at (L) 0000 and (R) 1200 UTC

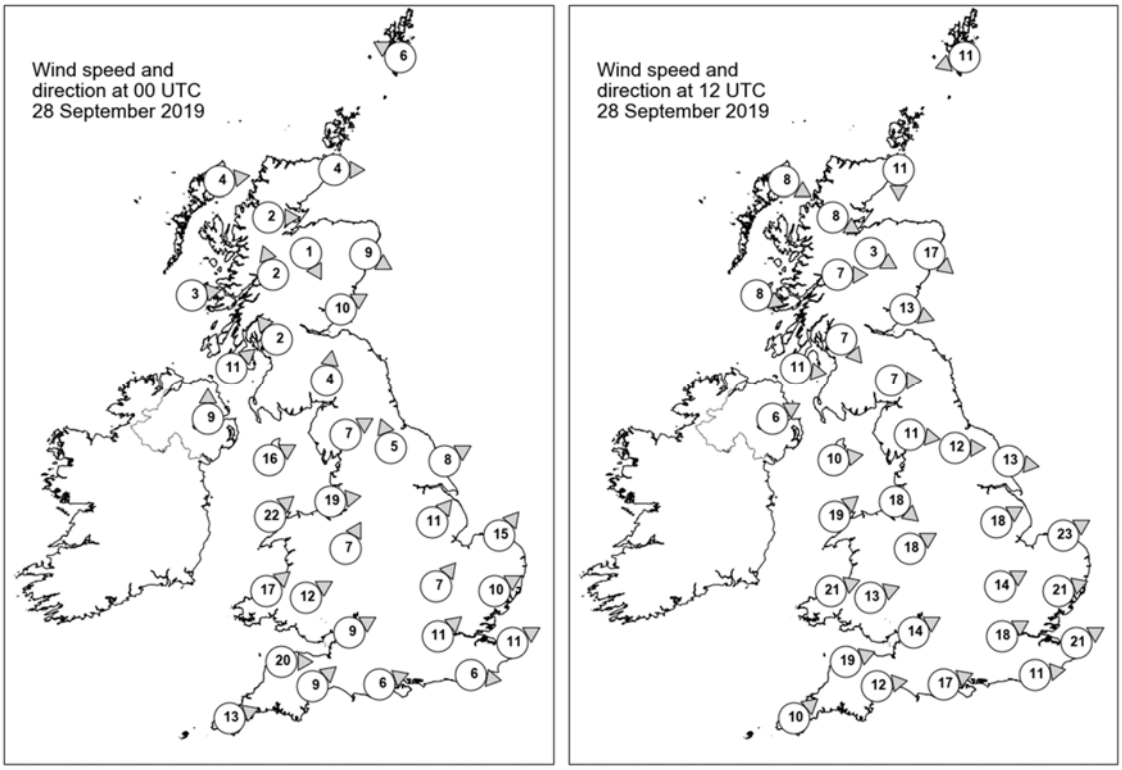

Daily Weather Summary for Saturday 28 September 2019

Selected UK readings at (L) 0000 and (R) 1200 UTC

STATIONS		0000 UTC						1200 UTC					
NO	SITE	PRESS	WDIR	WSPD	CLOUD	TEMP	TDEW	PRESS	WDIR	WSPD	CLOUD	TEMP	TDEW
1	Lerwick	997.8	ESE	6	7	11.0	10.7	1000.0	ENE	11	8	11.7	11.6
2	Wick	995.9	W	4	7	9.0	9.0	999.3	N	11	8	12.1	12.0
3	Stornoway	996.2	W	4	8	9.5	9.5	1000.6	WNW	8	8	14.0	11.4
4	Loch Glascarnoch	997.3	W	2	7	6.1	5.7	1000.9	WNW	8	8	11.0	9.9
5	Aviemore	996.5	NNW	1	7	8.9	8.7	1000.2	WNW	3	6	11.9	8.4
6	Dyce	995.2	WNW	9	8	10.6	9.6	998.0	NW	17	7	10.7	9.1
7	Tulloch Bridge	998.1	SSE	2	7	4.7	4.7	1001.6	W	7	8	12.3	8.0
8	Tiree	996.5	W	3	3	9.7	9.4	1001.8	WNW	8	4	14.8	11.0
9	Leuchars	996.2	WSW	10	2	8.5	7.7	999.4	WNW	13	3	15.5	9.0
10	Bishopton	997.1	SE	2	8	9.3	9.0	1001.4	NW	7	4	13.7	10.5
11	Machrihanish	996.8	SW	11	8	11.7	10.7	1002.3	W	11	0	15.0	10.8
12	Boulmer	-	-	-	-	-	-	-	-	-	-	-	-
13	Eskdalemuir	998.3	S	4	8	8.5	8.3	1001.9	W	7	8	12.9	9.0
14	Aldergrove	996.7	S	9	8	11.5	11.1	1003.4	WSW	6	0	15.0	10.0
15	Shap	999.5	WSW	7	8	10.9	8.8	1002.5	W	11	0	14.2	8.9
16	Leeming	999.9	SSE	5	7	11.0	9.4	1002.1	W	12	6	16.4	9.4
17	Ronaldsway	999.4	WSW	16	8	12.4	11.7	1003.9	W	10	4	15.2	10.1
18	Bridlington	1000.4	WSW	8	6	11.6	9.9	1001.4	W	13	1	17.4	9.3
19	Crosby	1001.6	W	19	8	14.2	10.4	1004.7	NW	18	8	14.5	13.4
20	Valley	1001.5	SW	22	8	13.6	11.8	1005.5	SW	19	8	15.8	12.8
21	Waddington	1003.0	SW	11	4	11.0	9.5	1003.9	WSW	18	6	16.4	12.5
22	Shawbury	1003.3	SSW	7	5	11.6	9.6	1005.9	WSW	18	8	16.4	12.4
23	Weybourne	1003.7	SW	15	1	12.2	9.8	1004.0	WSW	23	6	18.3	12.9
24	Bedford	1005.6	SW	7	0	10.7	9.4	1006.9	WSW	14	7	18.3	11.5
25	Aberporth	1005.0	SW	17	4	12.4	10.9	1008.0	WSW	21	4	14.8	11.5
26	Sennybridge	1005.7	WSW	12	8	10.8	10.4	1008.2	WSW	13	8	13.4	12.0
27	Wattisham	1005.9	WSW	10	0	11.2	9.7	1007.0	WSW	21	8	18.5	11.9
28	Almondsbury	1006.6	WSW	9	6	14.2	11.0	1009.6	WSW	14	5	16.7	13.1
29	Heathrow	1007.1	SW	11	0	12.6	10.7	1009.2	WSW	18	8	19.0	10.7
30	Manston	1007.6	WSW	11	0	12.7	10.8	1009.5	WSW	21	3	20.6	10.8
31	Chivenor	1007.8	W	20	7	15.5	11.6	1010.8	WSW	19	7	16.6	10.7
32	Exeter	1008.7	SW	9	4	13.3	10.4	1011.2	W	12	7	16.5	12.6
33	Herstmonceux	1008.4	W	6	3	13.5	11.5	1011.2	W	11	7	17.6	12.6
34	Hurn	1008.7	WSW	6	2	13.1	11.3	1011.1	WSW	17	6	17.2	11.0
35	Camborne	1010.7	WSW	13	7	14.5	12.7	1011.6	SW	10	6	15.7	13.0

Daily Weather Summary for Saturday 28 September 2019

Selected European readings at (L) 0000 and (R) 1200 UTC

STATIONS		0000 UTC						1200 UTC					
NO	SITE	PRESS	WDIR	WSPD	CLOUD	TEMP	TDEW	PRESS	WDIR	WSPD	CLOUD	TEMP	TDEW
1	Murmansk	1010.1	SSW	10	5	7.9	5.9	1006.6	NNW	6	7	7.8	3.5
2	Helsinki	1015.9	E	8	7	8.8	8.6	1011.2	ESE	12	1	13.7	5.9
3	Stockholm	1009.2	ESE	12	-	13.0	11.3	1005.4	E	4	-	13.3	12.2
4	Oslo	1004.2	NNE	2	-	10.0	9.2	1002.1	E	6	8	13.1	12.0
5	Reykjavik	1009.0	E	2	2	6.9	3.0	1011.5	NE	4	1	11.2	3.0
6	Moscow	1018.6	NE	2	7	7.2	4.6	1018.9	-	0	8	10.5	4.4
7	Kiev	1018.3	-	0	7	10.3	9.1	1017.2	SW	6	7	16.3	8.0
8	Warsaw	1010.9	SE	4	8	14.5	13.8	1013.2	W	10	4	17.3	11.7
9	Berlin	1010.3	SSW	2	-	12.0	11.4	1011.0	W	10	-	15.5	13.0
10	De Bilt	1006.6	SW	12	7	15.0	12.3	1008.5	SSW	8	8	14.9	13.7
11	Dublin	1000.1	WSW	12	7	12.5	11.4	1004.7	WSW	10	7	16.2	11.1
12	Cork	1006.0	SW	10	5	12.7	12.1	1006.5	SSW	10	7	13.3	9.6
13	Sofia	1021.4	SE	4	0	10.8	7.8	1016.9	NNE	2	2	22.6	9.6
14	Belgrade	1017.4	SE	2	0	16.3	10.9	1016.3	WSW	4	5	26.4	13.6
15	Budapest	1016.9	E	2	-	13.9	11.6	1016.2	NW	8	-	22.7	11.8
16	Prague	1013.8	N	4	-	13.7	11.8	1014.9	WSW	8	5	17.9	9.3
17	Munich	1016.4	SSW	6	8	13.8	12.5	1017.9	W	8	7	17.3	9.5
18	Strasbourg	1015.6	SSW	10	-	15.0	13.9	1018.1	SW	13	7	19.2	11.2
19	Paris	1014.8	SW	11	3	14.1	11.4	1017.3	WSW	14	7	17.9	10.8
20	Jersey	1012.6	W	21	8	14.7	14.0	1015.1	WSW	16	7	16.4	11.9
21	Milan	1016.7	N	1	-	20.4	17.5	1016.2	WSW	5	-	24.8	15.8
22	Marseille	1018.9	SE	5	6	17.3	15.8	1019.2	W	12	-	25.8	12.6
23	Bordeaux	1021.3	WSW	2	7	16.2	14.7	1021.6	WSW	9	-	22.4	10.8
24	Rome	1018.8	E	2	-	17.6	17.0	1019.1	S	8	6	25.4	18.4
25	Ajaccio	1019.5	NE	5	-	18.5	16.5	1019.2	SW	11	-	26.2	19.6
26	Barcelona	1019.4	N	6	5	21.8	20.1	1021.7	ESE	8	7	25.5	15.4
27	Majorca	1019.5	N	2	2	19.8	18.8	1020.7	SW	13	4	27.0	20.1
28	Madrid	1020.0	ENE	1	0	15.2	5.4	1018.1	SW	3	1	26.2	7.9
29	Lisbon	1020.5	-	-	-	19.1	14.9	1019.8	-	-	-	24.6	15.2
30	Athens	1017.6	N	1	-	21.6	13.1	1018.0	S	4	1	29.4	14.4
31	Malta	1019.2	ENE	3	1	23.6	20.0	1019.7	S	8	1	28.1	18.0
32	Gibraltar	1018.5	WNW	3	0	19.7	17.9	1019.9	E	10	2	21.4	18.2

Daily Weather Summary for Saturday 28 September 2019

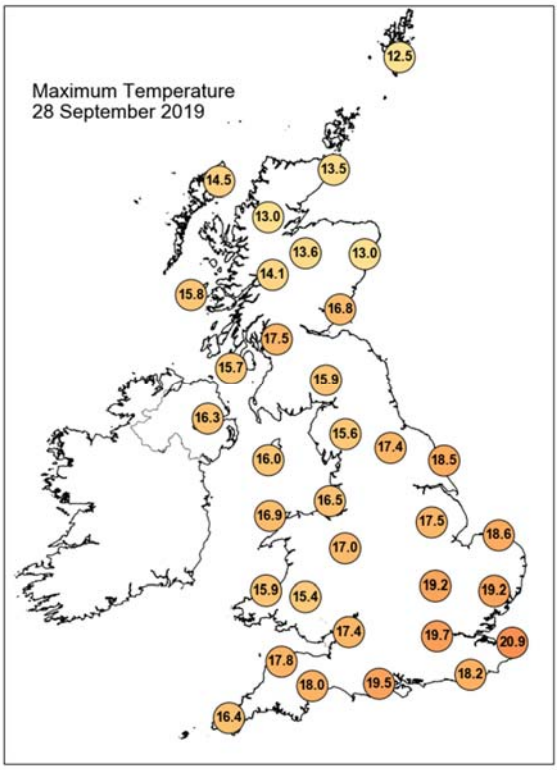

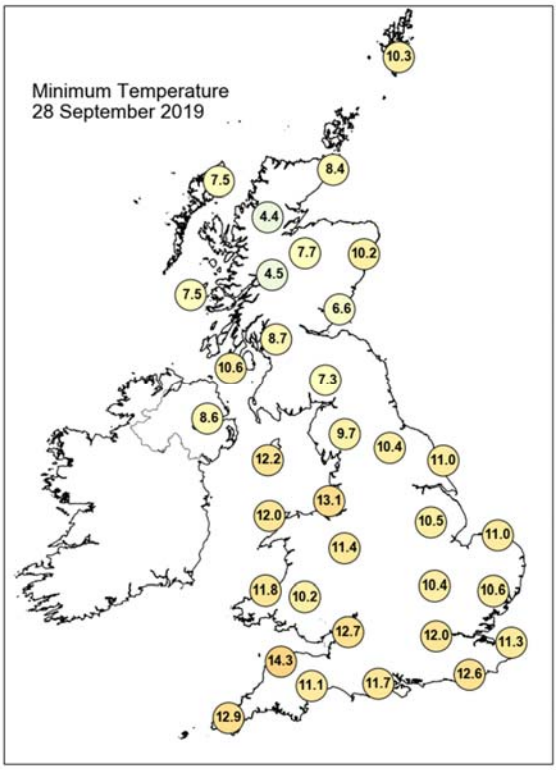

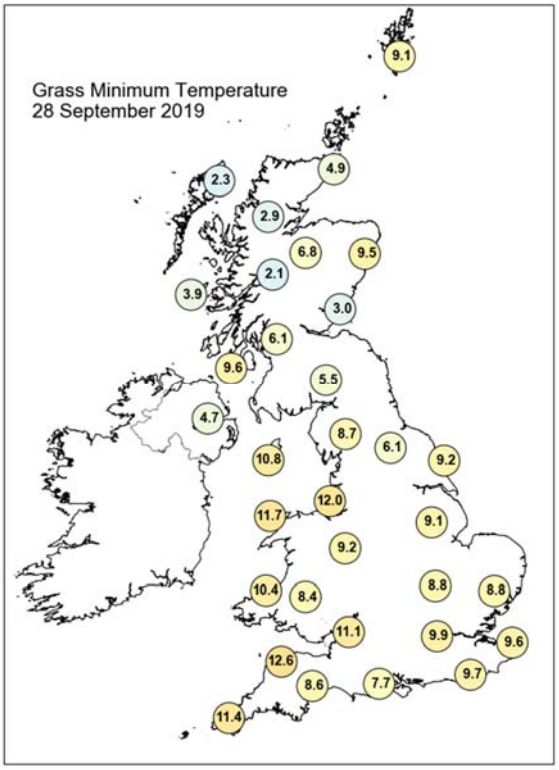

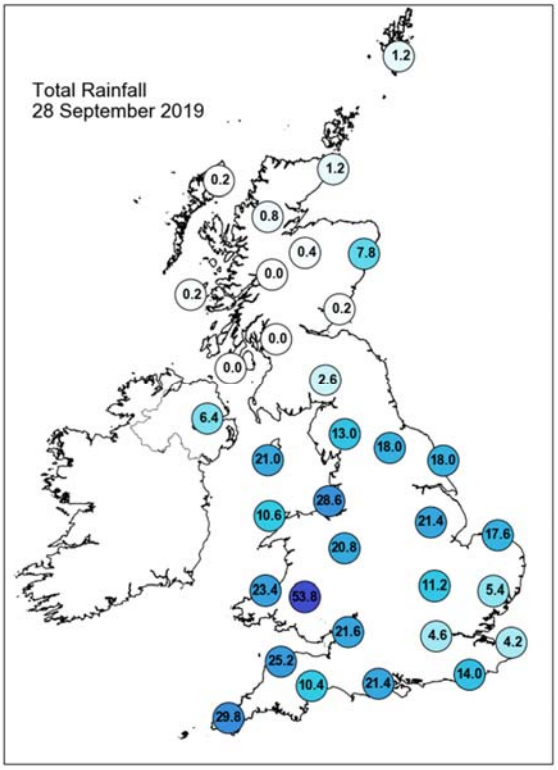

Daily Weather Summary for Saturday 28 September 2019

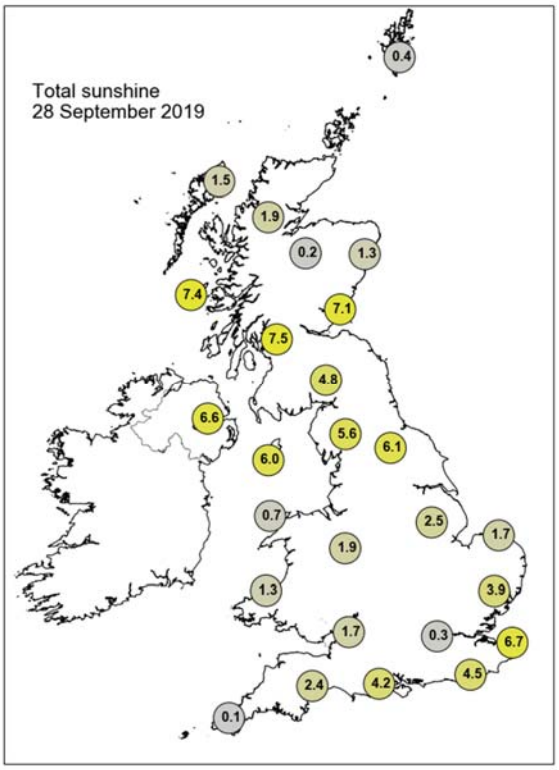

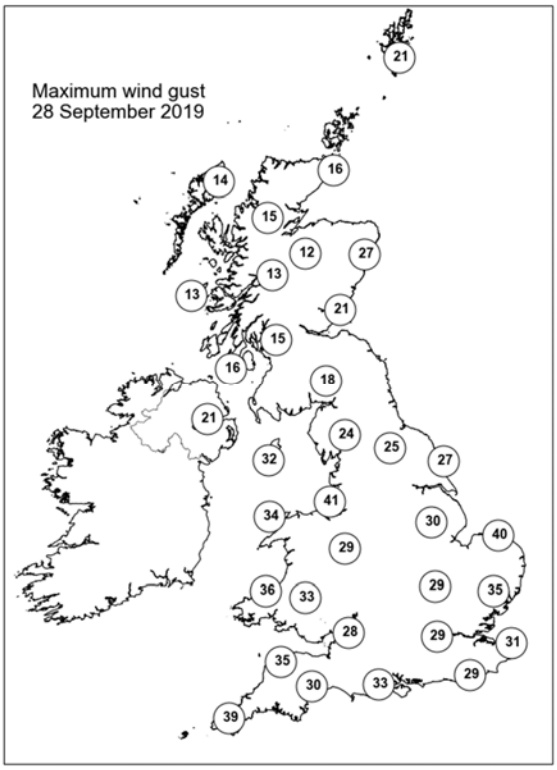

None of the selected stations observed a day of sleet or snow falling or non-zero snow depth at 0900 UTC.

Daily Weather Summary for Sunday 29 September 2019

This day's summary created 06/10/2019 03:00

Summary of the UK Weather for Sunday 29 September 2019

It was a wet night across much of England, Wales and Northern Ireland. The rain was often heavy, particularly over higher ground. Strong winds accompanied the rain, with local gales across some coastal areas in the south. The rain crept into the far south of Scotland, but elsewhere it was drier with clear spells and just a few showers. For most it was a mild night, but it was cooler in Scotland.

Areas of rain and showers affected much of England, Wales and southern Scotland during the day, where they were heavy at times. Meanwhile, the rest of Scotland and Northern Ireland was largely dry and bright, with a few showers around. It was a windy day across England and Wales, particularly across southwest England, with local gales. It was a much cooler across northern parts, but still relatively mild elsewhere.

Daily Extremes

Highest Maximum	**21.0°C** East Bergholt (Suffolk, 7mAMSL)
Lowest Maximum	**11.0°C** Spadeadam No 2 (Cumbria, 285mAMSL)
Highest Minimum	**15.4°C** Orielton (Dyfed, 60mAMSL)
Lowest Minimum	**4.1°C** Tyndrum No 3 (Perthshire (in Central Region), 168mAMSL)
Lowest Grass Minimum	**0.8°C** South Uist Range (Western Isles, 4mAMSL)
Most Rainfall	**24.0mm** Buxton (Derbyshire, 307mAMSL)
Most Sunshine	**4.9hr** Armagh (Armagh, 62mAMSL)
Highest Gust	**60Kt 69mph** Wight: Needles Old Battery (Isle Of Wight, 80mAMSL)
Highest Gust (mountain)	**47Kt 54mph** Great Dun Fell No 2 (Cumbria, 847mAMSL)
Greatest Snow Depth at 0900 UTC	No non-zero values

mAMSL refers to station elevation in metres above mean sea level

Daily Weather Summary for Sunday 29 September 2019

North Atlantic and Europe analysis charts and satellite images at 0000 UTC

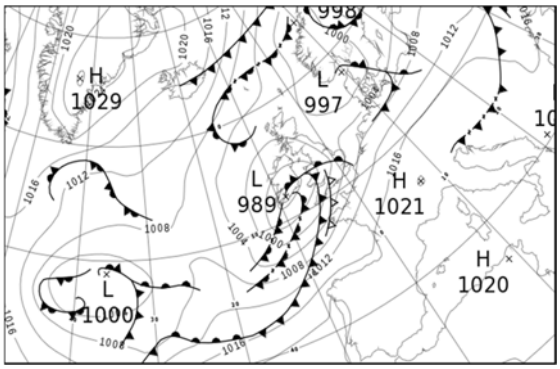



North Atlantic and Europe analysis charts and satellite images at 1200 UTC

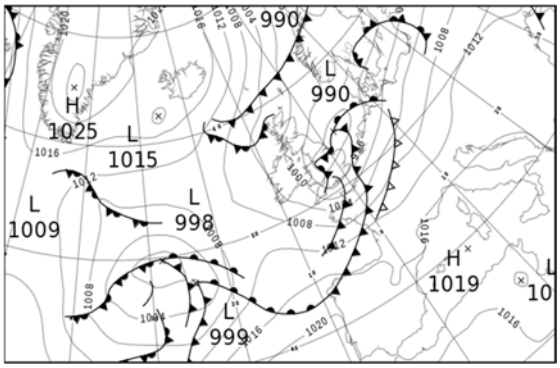



All satellite imagery copyright Met Office and EUMETSAT (European Organisation for the Exploitation of Meteorological Satellites). These show infra-red images from the geostationary MSG satellite. The rainfall rates are derived from both rain-radar and satellite data.

Daily Weather Summary for Sunday 29 September 2019

UK satellite and rain-radar precipitation rates at (L) 0000 and (R) 1200 UTC



UK wind speed and direction at (L) 0000 and (R) 1200 UTC

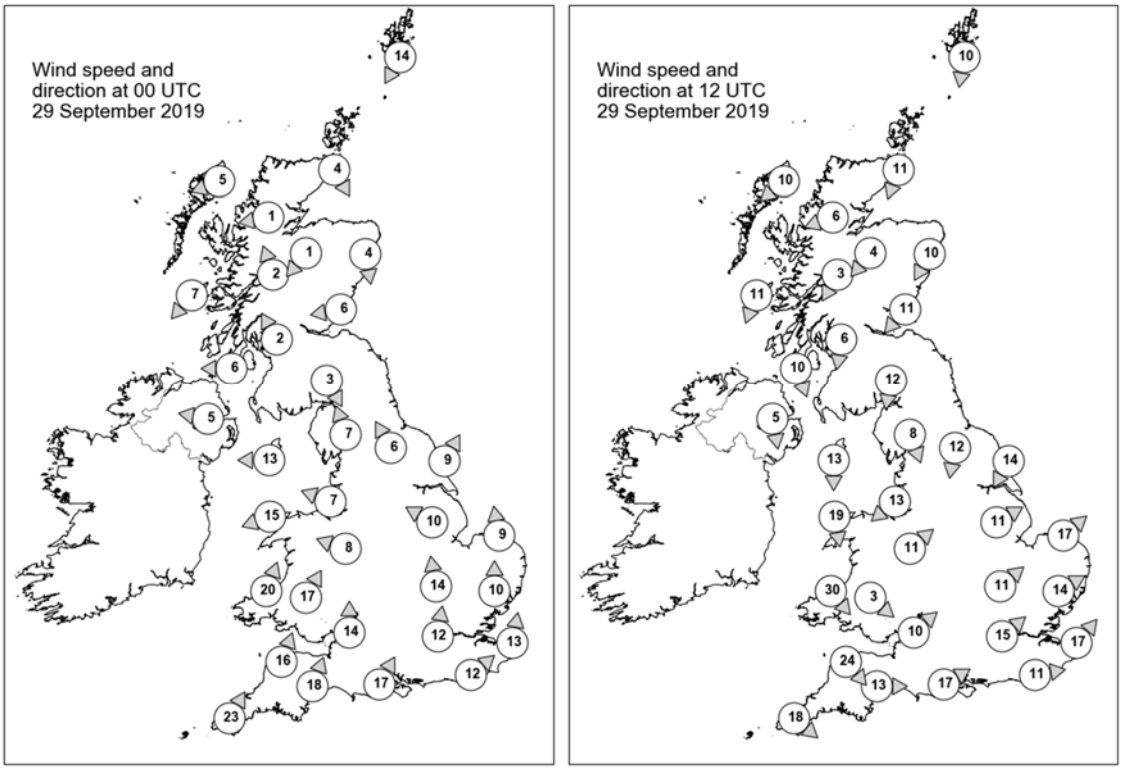

Daily Weather Summary for Sunday 29 September 2019

Selected UK readings at (L) 0000 and (R) 1200 UTC

STATIONS		0000 UTC						1200 UTC					
NO	SITE	PRESS	WDIR	WSPD	CLOUD	TEMP	TDEW	PRESS	WDIR	WSPD	CLOUD	TEMP	TDEW
1	Lerwick	1001.6	NNE	14	4	10.9	8.6	1000.5	N	10	8	11.3	9.9
2	Wick	1001.6	NNW	4	8	11.3	11.3	1001.0	NNE	11	8	12.6	11.1
3	Stornoway	1001.2	ENE	5	8	11.4	10.9	1002.1	NE	10	8	13.8	12.2
4	Loch Glascarnoch	1001.6	E	1	8	8.9	8.1	1001.4	ENE	6	8	12.7	8.5
5	Aviemore	1001.2	NE	1	8	9.2	8.9	1000.1	NE	4	8	12.2	9.2
6	Dyce	1001.0	N	4	6	10.8	10.2	999.0	NNE	10	8	12.7	10.2
7	Tulloch Bridge	1001.4	SSE	2	7	7.4	7.3	1000.5	NNE	3	8	13.2	8.9
8	Tiree	999.5	NE	7	0	7.4	7.0	1001.1	NNE	11	8	14.7	12.0
9	Leuchars	1000.5	E	6	7	12.6	10.8	998.2	NE	11	8	14.0	10.0
10	Bishopton	999.5	SSE	2	6	8.5	8.3	998.8	N	6	8	14.5	9.3
11	Machrihanish	997.9	E	6	8	11.7	10.5	999.6	NNW	10	8	14.0	10.7
12	Boulmer	-	-	-	-	-	-	-	-	-	-	-	-
13	Eskdalemuir	1000.2	NNW	3	8	7.8	7.7	997.0	N	12	7	12.1	9.9
14	Aldergrove	996.7	E	5	8	12.8	11.4	999.8	N	5	8	14.4	11.2
15	Shap	999.2	SSE	7	8	10.5	9.8	995.4	NNW	8	8	10.8	10.5
16	Leeming	1000.3	SSE	6	8	11.9	10.9	993.5	N	12	8	12.0	11.0
17	Ronaldsway	996.7	E	13	8	12.4	11.3	997.2	N	13	6	14.5	10.7
18	Bridlington	1001.3	SSW	9	8	12.6	11.5	991.6	NNE	14	8	13.3	12.7
19	Crosby	996.9	ESE	7	7	11.6	11.0	992.1	NE	13	8	12.5	12.1
20	Valley	993.0	ENE	15	8	12.2	11.3	996.3	N	19	8	13.3	12.0
21	Waddington	1000.2	ESE	10	8	11.5	11.4	990.5	WSW	11	7	17.8	15.8
22	Shawbury	996.0	ESE	8	8	12.8	12.4	990.8	SW	11	7	17.7	14.9
23	Weybourne	1003.2	S	9	8	12.5	11.6	991.2	SW	17	7	19.7	16.2
24	Bedford	1000.6	S	14	8	13.7	13.4	992.1	SW	11	8	18.6	17.2
25	Aberporth	994.1	SSW	20	8	15.7	15.3	996.5	NW	30	8	13.2	12.2
26	Sennybridge	995.6	SSW	17	8	14.9	14.6	994.9	NW	3	7	12.4	11.1
27	Wattisham	1003.2	S	10	8	13.3	12.9	993.0	WSW	14	8	17.7	15.1
28	Almondsbury	998.9	S	14	8	15.6	14.5	993.3	SW	10	8	15.9	15.1
29	Heathrow	1002.4	S	12	8	15.3	14.4	993.8	SW	15	8	19.5	15.0
30	Manston	1005.6	S	13	8	14.8	13.6	995.2	SW	17	6	18.9	17.2
31	Chivenor	997.9	SSW	16	8	16.5	15.0	997.6	NW	24	8	15.6	12.3
32	Exeter	999.9	SSW	18	7	16.0	14.7	995.9	W	13	7	16.4	13.6
33	Herstmonceux	1005.4	SW	12	8	15.6	13.1	996.0	W	11	8	17.1	16.3
34	Hurn	1002.5	SSW	17	8	15.8	14.7	994.6	WSW	17	8	17.9	14.8
35	Camborne	998.6	SSW	23	8	16.3	15.7	1002.3	NW	18	8	14.6	11.6

Daily Weather Summary for Sunday 29 September 2019

Selected European readings at (L) 0000 and (R) 1200 UTC

STATIONS		0000 UTC						1200 UTC					
NO	SITE	PRESS	WDIR	WSPD	CLOUD	TEMP	TDEW	PRESS	WDIR	WSPD	CLOUD	TEMP	TDEW
1	Murmansk	1001.1	E	4	8	3.8	3.1	994.2	NNE	6	8	4.8	4.4
2	Helsinki	1003.0	SE	10	6	11.4	9.7	995.9	SW	14	7	13.7	9.2
3	Stockholm	1000.6	WSW	2	-	11.5	11.4	995.1	ESE	2	-	14.1	11.2
4	Oslo	999.1	NE	4	-	9.6	9.0	994.3	SSE	2	4	14.7	9.5
5	Reykjavik	1014.3	NE	2	1	6.4	1.5	1016.1	S	3	1	10.6	2.3
6	Moscow	1015.2	SE	2	8	8.4	4.6	1009.3	SSE	2	8	8.8	7.7
7	Kiev	1012.5	W	6	8	13.6	12.7	1010.4	NW	6	6	18.4	10.2
8	Warsaw	1011.4	SW	4	7	13.3	10.9	1008.3	SW	8	7	18.1	10.1
9	Berlin	1009.9	SW	8	-	14.0	11.1	1004.3	S	4	-	14.3	13.2
10	De Bilt	1008.6	SW	10	8	14.9	11.7	996.9	SSW	12	8	15.4	13.7
11	Dublin	994.0	ENE	14	8	11.9	11.3	1000.4	NNW	16	6	13.9	10.7
12	Cork	990.2	SW	17	8	14.9	14.7	1002.9	NW	17	3	15.6	11.0
13	Sofia	1018.5	SE	4	1	14.3	8.1	1014.1	-	0	3	24.8	11.8
14	Belgrade	1018.0	NNE	2	5	17.6	13.8	1016.3	N	2	1	25.2	14.3
15	Budapest	1018.8	WSW	4	-	12.6	11.5	1014.8	S	8	-	22.4	8.5
16	Prague	1015.7	SW	6	-	12.9	8.6	1008.4	SSW	6	4	19.3	7.6
17	Munich	1018.6	SW	4	8	12.8	8.8	1008.6	SSW	4	0	21.9	8.3
18	Strasbourg	1017.3	S	5	-	11.9	10.0	1008.0	S	9	8	22.4	10.2
19	Paris	1013.1	S	8	5	13.7	10.7	1005.1	SSW	13	8	16.8	15.3
20	Jersey	1006.9	SSW	22	8	16.4	13.1	1001.3	WSW	25	7	16.4	15.0
21	Milan	1016.7	NW	4	-	19.1	14.6	1015.4	N	4	-	25.0	13.7
22	Marseille	1018.0	SE	7	-	16.6	15.0	1016.9	SSW	7	-	24.3	17.1
23	Bordeaux	1016.4	-	0	-	12.7	11.4	1015.0	WSW	17	-	25.2	15.8
24	Rome	1018.9	ENE	3	2	19.3	18.8	1017.5	WSW	9	2	25.7	17.8
25	Ajaccio	1019.3	NE	5	-	15.8	12.5	1018.0	SW	11	-	26.3	16.2
26	Barcelona	1018.6	N	3	6	20.9	17.7	1016.3	WSW	20	1	26.2	21.1
27	Majorca	1019.3	-	0	2	19.2	18.5	1018.2	SSW	12	1	27.3	20.1
28	Madrid	1019.5	N	4	0	14.2	6.0	1016.4	SSE	5	0	27.0	10.4
29	Lisbon	1019.0	-	-	-	16.8	12.0	1020.1	-	-	-	24.3	16.0
30	Athens	1016.9	N	2	-	20.4	13.7	1015.8	SSW	5	0	28.2	15.6
31	Malta	1019.0	WNW	2	1	21.6	19.3	1017.9	NW	7	1	28.6	16.0
32	Gibraltar	1019.3	E	7	8	21.0	18.6	1019.9	ENE	7	1	23.5	19.0

Daily Weather Summary for Sunday 29 September 2019

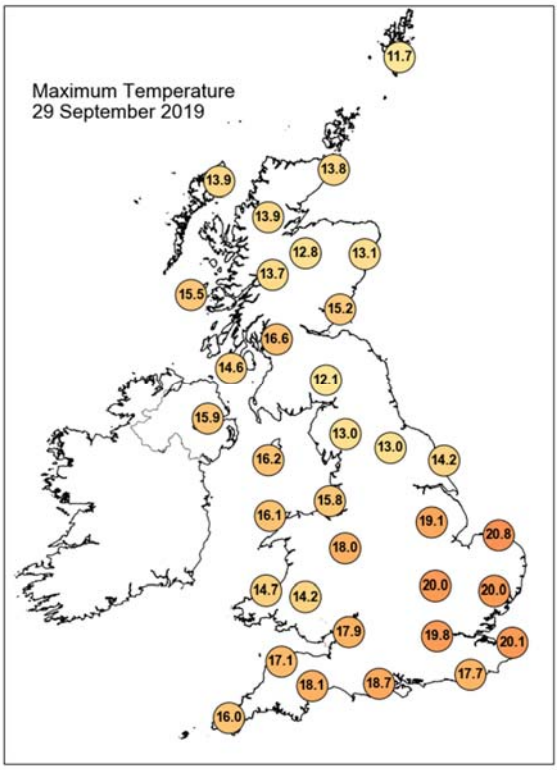

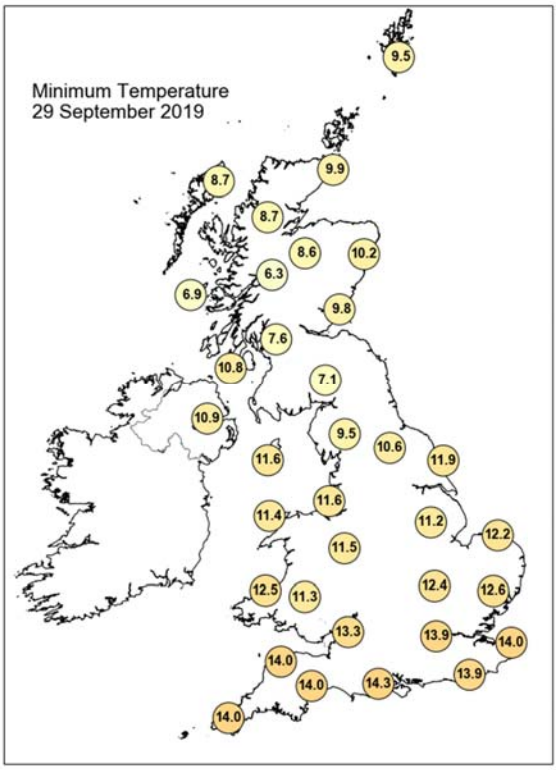

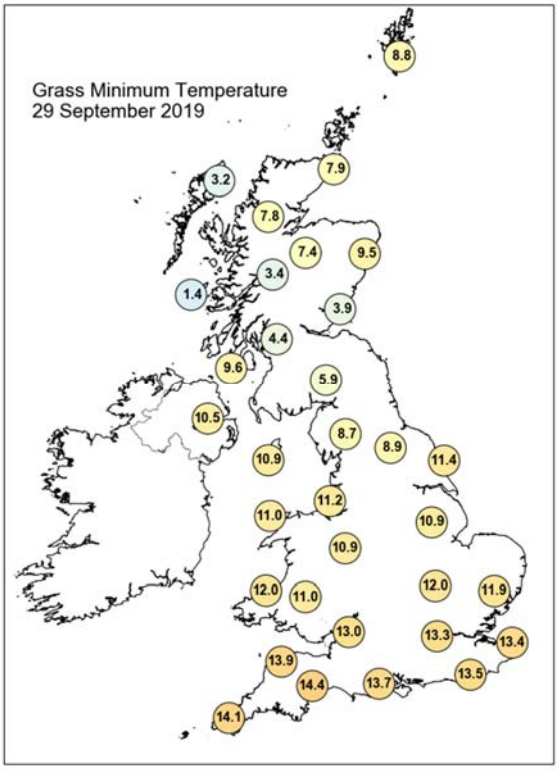

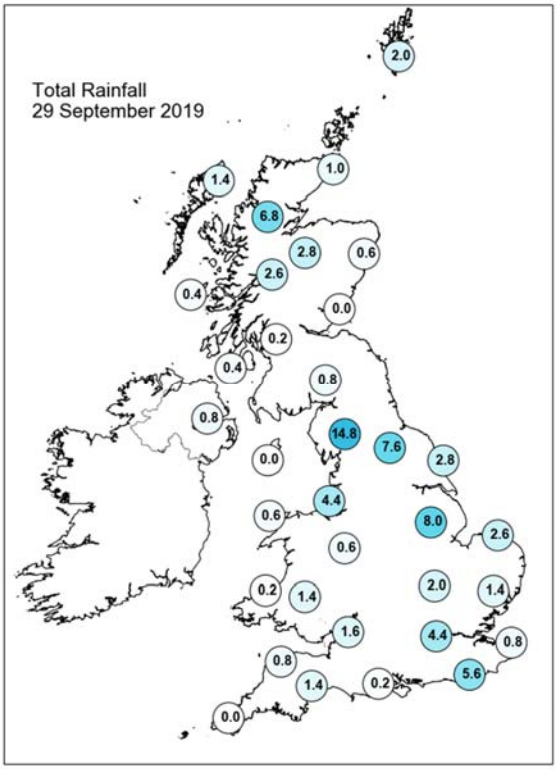

Daily Weather Summary for Sunday 29 September 2019

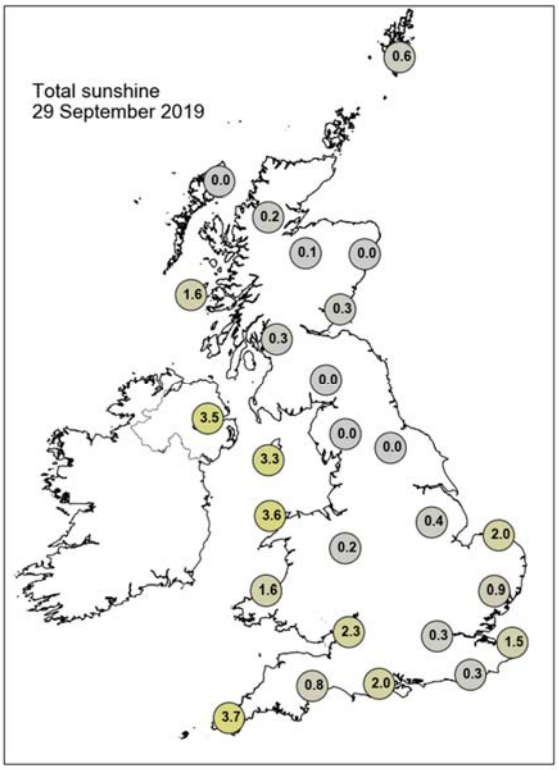

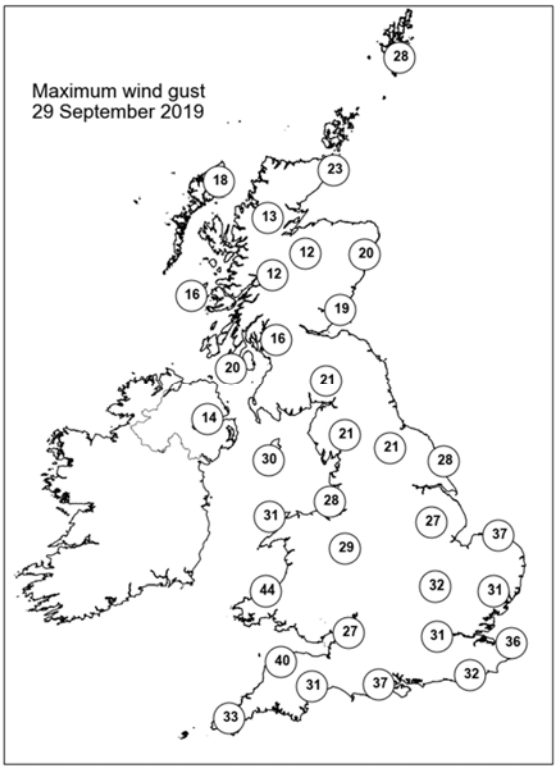

None of the selected stations observed a day of sleet or snow falling or non-zero snow depth at 0900 UTC.

Daily Weather Summary for Monday 30 September 2019

This day's summary created 07/10/2019 03:00

Summary of the UK Weather for Monday 30 September 2019

Many areas were dry during the early hours with clear spells, although there were a few mist and fog patches, particularly across Ireland. There were also scattered showers, especially for northern Scotland. Cloud thickened across Wales and southwest England later on in the night, with rain creeping into Cornwall by dawn. It was cooler than of late, with temperatures dipping into single figures for many. The cloud and rain across southwest England slowly moved northwestwards across the rest of England and Wales and into Northern Ireland though the day, reaching southern Scotland by the evening. The rain was heavy at times and persistent for many. Ahead of the rain though, it was bright with some sunny spells but there were a few showers across northeast Scotland for a time. The wind also increased through the day across parts of England and Wales, with coastal gales for southern England. Maximum temperatures were around average for the time of year.

Daily Extremes

Highest Maximum	**19.2°C** East Bergholt (Suffolk, 7mAMSL)
Lowest Maximum	**8.9°C** Lerwick (Shetland, 82mAMSL)
Highest Minimum	**14.6°C** Isle Of Portland (Dorset, 52mAMSL)
Lowest Minimum	**2.7°C** Katesbridge (Down, 91mAMSL)
Lowest Grass Minimum	**0.5°C** Drummond Castle (Perthshire (in Tayside Region), 113mAMSL)
Most Rainfall	**46.4mm** Carlisle (Cumbria, 28mAMSL)
Most Sunshine	**7.4hr** Fair Isle (Shetland, 57mAMSL)
Highest Gust	**50Kt 58mph** Wight: Needles Old Battery (Isle Of Wight, 80mAMSL)
Highest Gust (mountain)	**42Kt 48mph** Great Dun Fell No 2 (Cumbria, 847mAMSL)
Greatest Snow Depth at 0900 UTC	No non-zero values

mAMSL refers to station elevation in metres above mean sea level

Daily Weather Summary for Monday 30 September 2019

North Atlantic and Europe analysis charts and satellite images at 0000 UTC

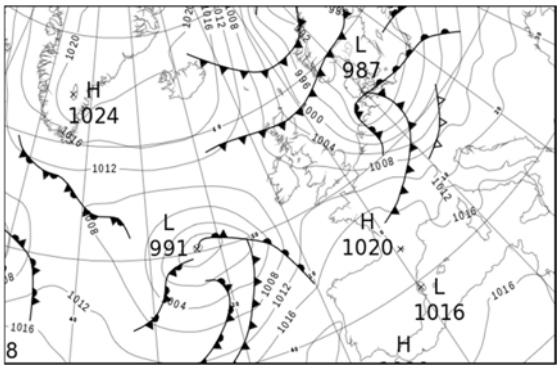



North Atlantic and Europe analysis charts and satellite images at 1200 UTC

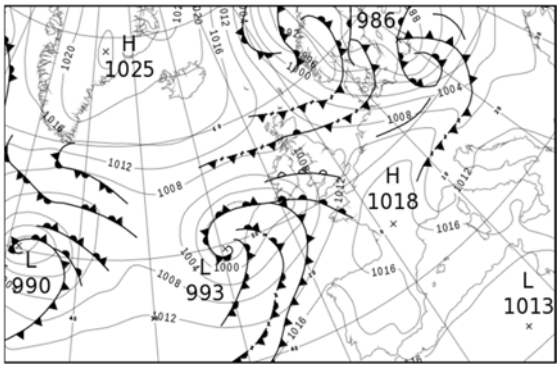



All satellite imagery copyright Met Office and EUMETSAT (European Organisation for the Exploitation of Meteorological Satellites). These show infra-red images from the geostationary MSG satellite. The rainfall rates are derived from both rain-radar and satellite data.

Daily Weather Summary for Monday 30 September 2019

UK satellite and rain-radar precipitation rates at (L) 0000 and (R) 1200 UTC



UK wind speed and direction at (L) 0000 and (R) 1200 UTC

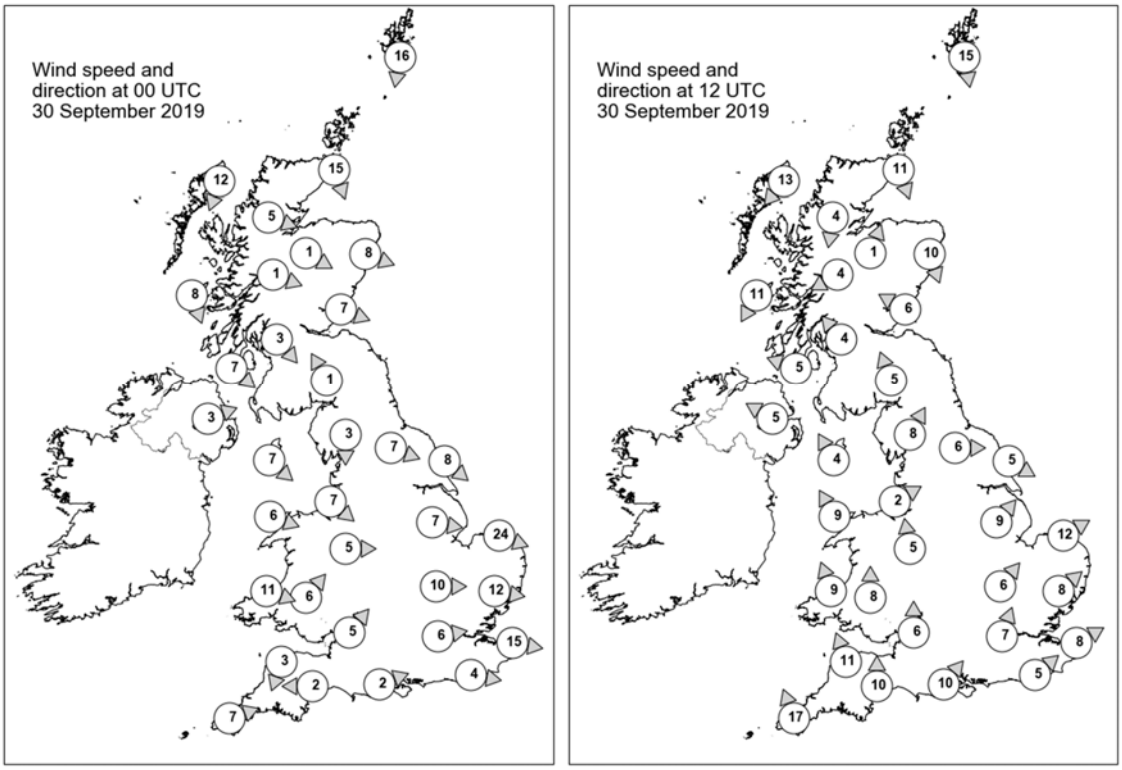

Daily Weather Summary for Monday 30 September 2019

Selected UK readings at (L) 0000 and (R) 1200 UTC

STATIONS		0000 UTC						1200 UTC					
NO	SITE	PRESS	WDIR	WSPD	CLOUD	TEMP	TDEW	PRESS	WDIR	WSPD	CLOUD	TEMP	TDEW
1	Lerwick	1002.6	N	16	8	7.6	6.7	1007.1	N	15	5	7.8	1.6
2	Wick	1004.2	NNW	15	8	10.0	8.5	1008.9	NNW	11	5	9.7	6.9
3	Stornoway	1007.1	NNE	12	7	11.1	10.3	1010.0	NE	13	2	10.5	6.0
4	Loch Glascarnoch	1006.6	WNW	5	8	8.8	7.8	1009.3	N	4	8	9.7	3.8
5	Aviemore	1005.8	WNW	1	8	8.9	8.7	1009.4	SSW	1	8	9.1	6.1
6	Dyce	1003.8	WNW	8	1	10.0	8.1	1008.4	NNW	10	3	11.3	6.0
7	Tulloch Bridge	1006.8	WNW	1	7	8.7	8.6	1009.4	ENE	4	7	10.4	6.7
8	Tiree	1007.0	NNW	8	3	11.0	10.2	1008.6	NNE	11	1	12.5	7.7
9	Leuchars	1004.7	WNW	7	7	11.6	8.8	1008.8	ESE	6	8	12.4	7.4
10	Bishopton	1005.9	NW	3	1	8.0	6.8	1007.8	SE	4	7	15.6	9.9
11	Machrihanish	1006.6	NW	7	0	12.3	11.2	1007.7	ESE	5	5	14.6	10.6
12	Boulmer	-	-	-	-	-	-	-	-	-	-	-	-
13	Eskdalemuir	1006.5	SSE	1	8	9.0	8.9	1008.3	SSE	5	6	13.8	9.7
14	Aldergrove	1007.9	WSW	3	6	10.2	9.5	1007.7	ESE	5	3	13.9	10.0
15	Shap	1007.1	N	3	8	9.7	9.6	1008.5	SSW	8	3	14.5	10.0
16	Leeming	1005.9	WNW	7	8	11.6	9.1	1008.7	W	6	3	15.9	10.3
17	Ronaldsway	1007.1	NW	7	2	12.6	10.7	1008.3	SSE	4	8	13.6	11.4
18	Bridlington	1004.2	NW	8	8	12.0	10.3	1008.7	WNW	5	1	16.8	10.1
19	Crosby	1007.2	NW	7	7	14.4	-	1009.0	WSW	2	8	15.7	10.3
20	Valley	1008.2	WNW	6	0	12.2	11.1	1008.0	SSE	9	8	14.9	11.6
21	Waddington	1006.3	W	7	7	10.7	9.4	1009.9	SW	9	6	15.5	10.8
22	Shawbury	1008.1	W	5	7	10.6	9.5	1009.3	S	5	7	15.7	10.7
23	Weybourne	1004.2	WNW	24	8	13.1	11.0	1010.2	WSW	12	4	16.3	11.2
24	Bedford	1007.5	W	10	1	11.6	10.2	1010.5	SW	6	7	16.8	10.9
25	Aberporth	1009.4	WNW	11	1	13.4	10.7	1007.5	SSE	9	8	13.6	12.3
26	Sennybridge	1009.7	SW	6	8	10.3	10.0	1009.2	S	8	8	12.9	11.5
27	Wattisham	1006.2	W	12	2	11.1	9.9	1011.0	SW	8	5	15.7	10.8
28	Almondsbury	1009.4	SW	5	0	11.5	10.0	1010.4	S	6	8	15.6	11.2
29	Heathrow	1008.5	W	6	0	11.5	10.4	1011.3	SSW	7	7	16.9	12.2
30	Manston	1007.1	W	15	8	13.7	10.7	1012.3	WSW	8	4	17.5	10.3
31	Chivenor	1010.1	NNE	3	7	13.3	11.5	1008.5	SSE	11	8	16.1	12.4
32	Exeter	1010.4	E	2	4	10.9	10.6	1010.0	S	10	8	15.6	13.5
33	Herstmonceux	1008.8	W	4	0	11.6	10.5	1012.5	SW	5	8	16.8	13.5
34	Hurn	1010.2	WSW	2	0	10.1	9.3	1011.2	SW	10	8	18.6	13.9
35	Camborne	1011.6	WSW	7	2	11.9	11.1	1007.2	SSE	17	8	15.0	14.8

Daily Weather Summary for Monday 30 September 2019

Selected European readings at (L) 0000 and (R) 1200 UTC

STATIONS		0000 UTC						1200 UTC					
NO	SITE	PRESS	WDIR	WSPD	CLOUD	TEMP	TDEW	PRESS	WDIR	WSPD	CLOUD	TEMP	TDEW
1	Murmansk	993.0	NE	4	8	4.4	3.8	993.7	ENE	8	8	6.6	5.5
2	Helsinki	990.7	SSE	4	7	10.4	10.4	987.6	S	8	7	13.7	12.3
3	Stockholm	988.5	-	0	-	10.3	10.2	986.5	W	6	-	13.7	10.6
4	Oslo	988.7	NE	4	-	9.0	7.9	990.2	NNE	6	5	9.7	3.7
5	Reykjavik	1018.3	S	2	1	5.2	3.1	1017.7	NE	2	1	8.4	3.9
6	Moscow	1004.6	-	0	8	9.4	8.6	1000.9	SSE	2	8	14.0	10.7
7	Kiev	1008.8	SW	4	3	11.5	9.9	1002.1	SW	10	8	19.5	11.4
8	Warsaw	998.2	SSW	4	6	13.5	12.2	993.1	WSW	8	7	15.7	13.3
9	Berlin	992.9	SW	8	-	16.9	12.8	1001.5	W	17	-	14.3	11.1
10	De Bilt	998.9	WNW	14	8	14.3	12.6	1011.2	W	10	6	16.2	11.5
11	Dublin	1009.1	W	10	3	8.7	7.9	1006.2	ESE	10	8	12.9	12.0
12	Cork	1010.1	NNW	4	2	9.6	8.8	999.6	ESE	12	8	13.6	13.5
13	Sofia	1014.3	SSE	4	3	16.0	11.7	1007.8	WSW	6	2	26.5	11.0
14	Belgrade	1011.4	S	4	4	19.4	14.8	1009.2	W	4	4	28.0	12.8
15	Budapest	1008.4	S	2	-	14.4	13.4	1006.8	W	6	-	25.8	13.0
16	Prague	1000.3	WSW	8	-	19.1	8.8	1007.7	W	14	5	16.8	8.8
17	Munich	1005.3	WSW	12	1	18.9	7.9	1013.2	W	14	8	18.4	6.6
18	Strasbourg	1008.4	W	21	8	18.0	12.4	1016.2	W	9	8	18.3	9.6
19	Paris	1012.1	WSW	4	6	14.5	10.5	1016.3	S	10	5	17.5	11.7
20	Jersey	1012.7	W	13	7	14.8	12.5	1013.0	S	14	8	17.3	13.8
21	Milan	1012.2	N	5	-	17.3	13.8	1010.4	W	7	-	26.3	14.9
22	Marseille	1016.4	S	2	-	19.3	18.0	1014.7	W	11	-	26.1	14.9
23	Bordeaux	1018.3	W	5	8	17.7	15.5	1017.6	NW	3	6	23.5	16.0
24	Rome	1016.2	E	3	6	17.9	16.9	1015.4	WSW	9	6	25.7	18.9
25	Ajaccio	1017.1	NNE	6	8	19.9	14.7	1015.6	SSW	10	-	26.3	19.7
26	Barcelona	1016.6	NNW	4	1	20.9	19.2	1017.9	SSW	9	1	26.0	18.7
27	Majorca	1017.3	NNE	3	3	19.6	18.0	1017.3	SW	10	1	27.3	19.7
28	Madrid	1018.4	-	0	0	15.2	5.9	1015.1	S	2	0	27.4	5.6
29	Lisbon	1018.9	-	-	-	19.1	16.9	1017.3	-	-	-	24.6	19.2
30	Athens	1013.7	N	2	-	20.9	14.1	1011.7	N	3	0	29.8	19.0
31	Malta	1016.5	NW	3	1	22.4	19.8	1015.3	NNW	7	3	27.9	19.6
32	Gibraltar	1018.1	WSW	6	0	19.9	17.9	1017.1	E	4	3	23.9	15.5

Daily Weather Summary for Monday 30 September 2019

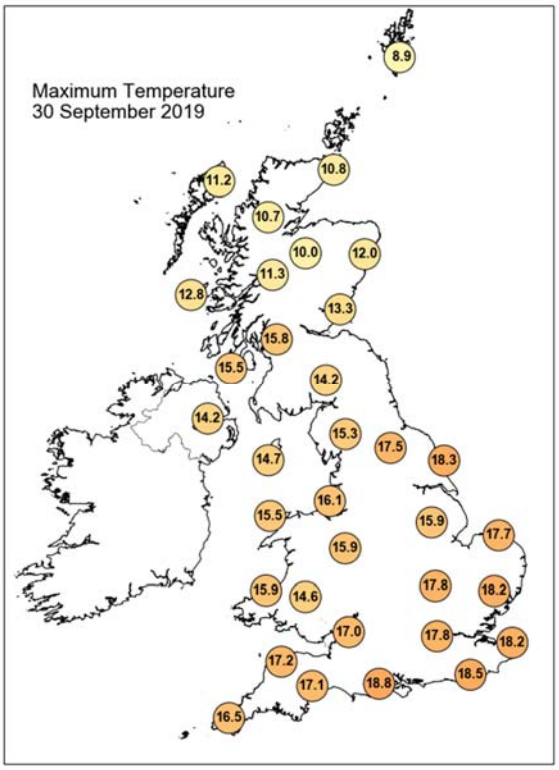

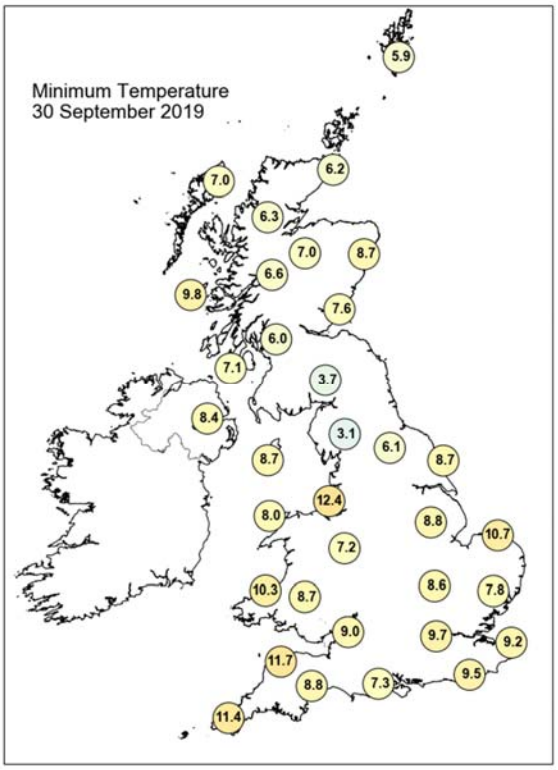

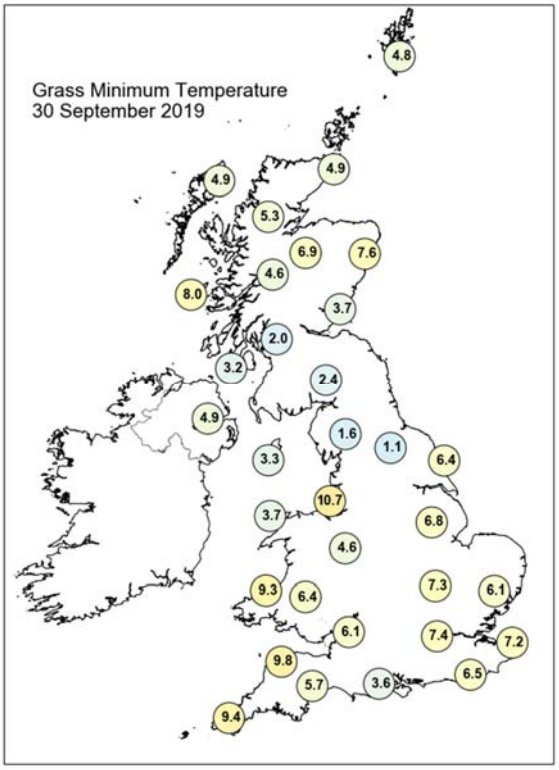

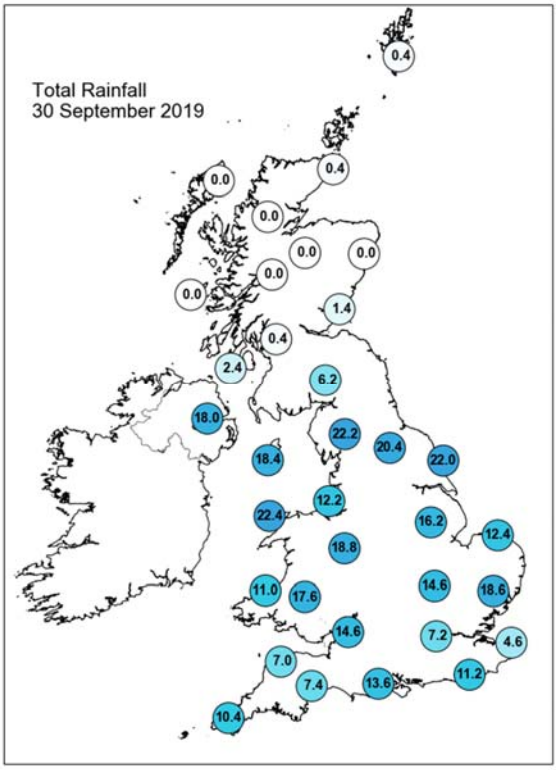

Daily Weather Summary for Monday 30 September 2019

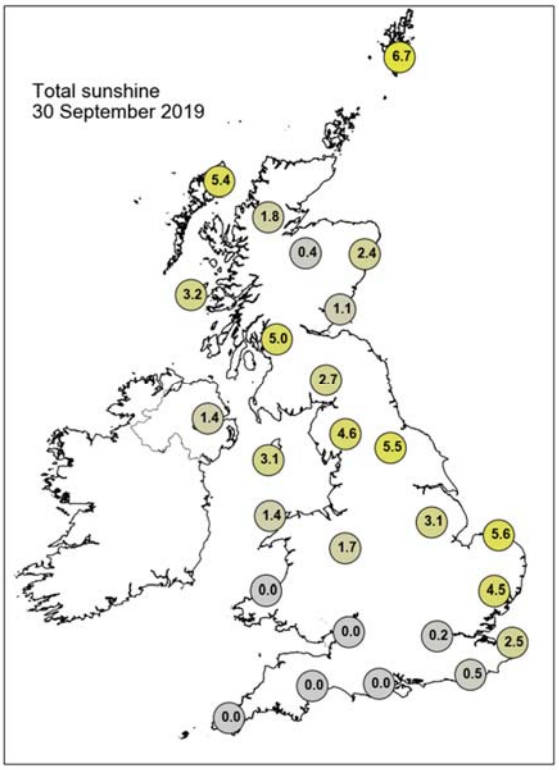

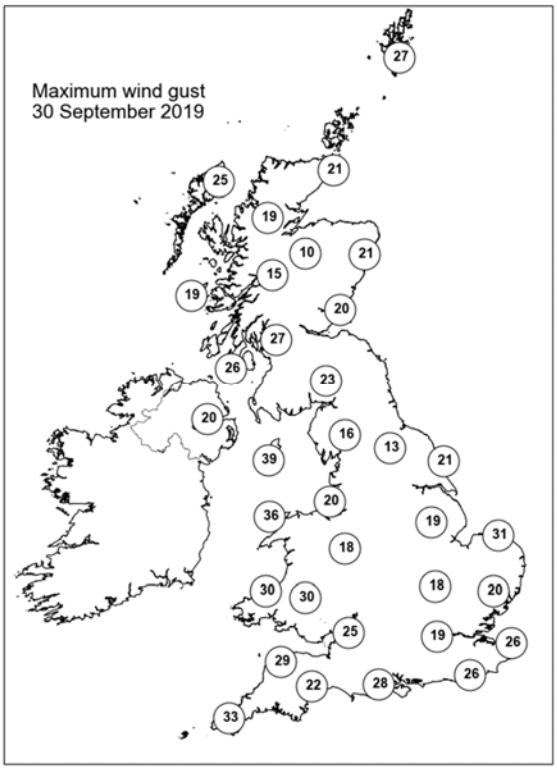

None of the selected stations observed a day of sleet or snow falling or non-zero snow depth at 0900 UTC.

Guidance Notes

UTC = Universal Coordinated Time. For the UK UTC is the same as GMT (Greenwich Mean Time).

National boundaries shown on the European station map are for illustrative purposes only.

Daily extremes

- Daily extremes have been manually confirmed by Met Office Observations Quality Management as valid observations from the live database at the time of checking. However, more extreme values may still be possible if they occur after the time of production.
- Mountain stations above 500 masl are excluded from lowest temperatures, highest gust speeds and greatest snow depths at 0900 UTC. This is because they are not considered representative of low level areas.
- Counties quoted against each station are based on historical county boundaries pre-1974 and may not reflect current administrative boundaries.

Analysis charts and satellite imagery

- The satellite imagery is infra-red imagery from the geostationary MSG satellite.
- The rainfall image is derived from satellite data from MSG and rain-radar data. This represents a snapshot of instantaneous rain-rates at 0000 UTC and 1200 UTC and so does not necessarily reflect daily accumulations in the rainfall station map.
- Any analysis charts or satellite images which are unavailable will be displayed as white space.

Station maps

- The UK maps show station data for the same set of stations presented UK data table. These stations are selected to provide good spatial coverage across the UK; they represent only a fraction of the overall UK observing network.
- Wind speed maps show wind speed in Kt and direction both averaged over the hour up to the time of observation. 1 Kt = 1.151 mph.

Hourly station data

- The data tables provide spot hourly observations from synoptic messages at 0000 and 1200 UTC. Missing data are denoted by '-'.

- Pressures are mean sea level pressure in hPa.
- For UK stations, Gibraltar and Jersey, the wind speeds and directions are both averaged over the hour up to the time of observation. However, for European stations wind speeds and directions are both averaged over a 10-minute period up to the time of observation.
- Wind speeds are in Kt. Wind directions are stored in the database every 10 degrees and have been converted to the nearest point of the compass. These give the direction the wind is blowing from, not to.
- Cloud amounts are in Oktas from 0 (clear) to 8 (overcast). 9 indicates sky obscured (eg by fog).
- Air temperature and dew point temperature are in Celsius.

Temperature maps

- Daily maximum, minimum and grass minimum temperatures are in Celsius.
- The period for the daily maximum temperature on day D is defined from 0900 UTC day D to 0900 UTC day D+1.
- The period for the daily minimum and grass minimum temperatures on day D is defined as 0900 UTC day D-1 to 0900 UTC day D.
- On any given day D the minimum will typically occur in the early hours of the morning and the maximum in early afternoon.

Rainfall, sunshine and max gust speed maps

- Daily rainfall is in mm from 0900 UTC day D to 0900 UTC day D+1.
- Daily sunshine is in hours from Kipp and Zonen CSD1 automatic sunshine records. Bright sunshine is defined as exceeding 120 W/m^2.
- Max gust speeds are the daily max gust in Kt from 0000-0000 UTC

Snow maps

- The day of snow falling map displays data from present weather sensors, showing stations which have recorded sleet or snow falling at any point in the day (0000-0000 UTC).
- The snow lying map shows level snow depth as recorded by the automatic snow depth sensors at 0900 UTC. These snow depth sensors do not record snow depth if this is less than 1cm.
- Snow depth sensors are normally operational from October to April, in the event of snow falling outside this period data availability may be limited.
- Snow maps will only be displayed if one or more of the selected stations on that date have recorded either snow falling or non-zero snow depths. If snow maps are not

displayed it is still possible that other stations in the network have recorded a day of sleet or snow falling or non-zero snow depth.